



**WHITESTONE**  
solar farm

# WHITESTONE SOLAR FARM

## Volume 2 – Plans, Drawings, Sections

### 2.2 Land Plans

Application Document ref. EN0110020/APP/2.2  
Revision 01  
June 2026

Planning Act 2008  
Infrastructure Planning  
(Applications: Prescribed Forms and  
Procedure) Regulations 2009  
Regulation 5(2)(i)

Document status					
Version	Purpose of document	Authored by	Reviewed by	Approved by	Review date
Rev 01	DCO Submission	JNS	LOB	JD	May 2026

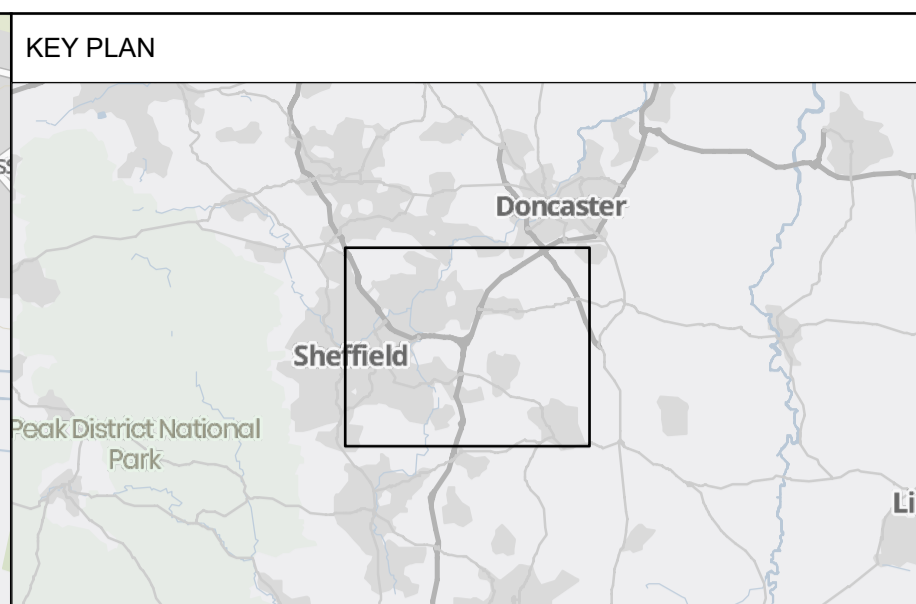
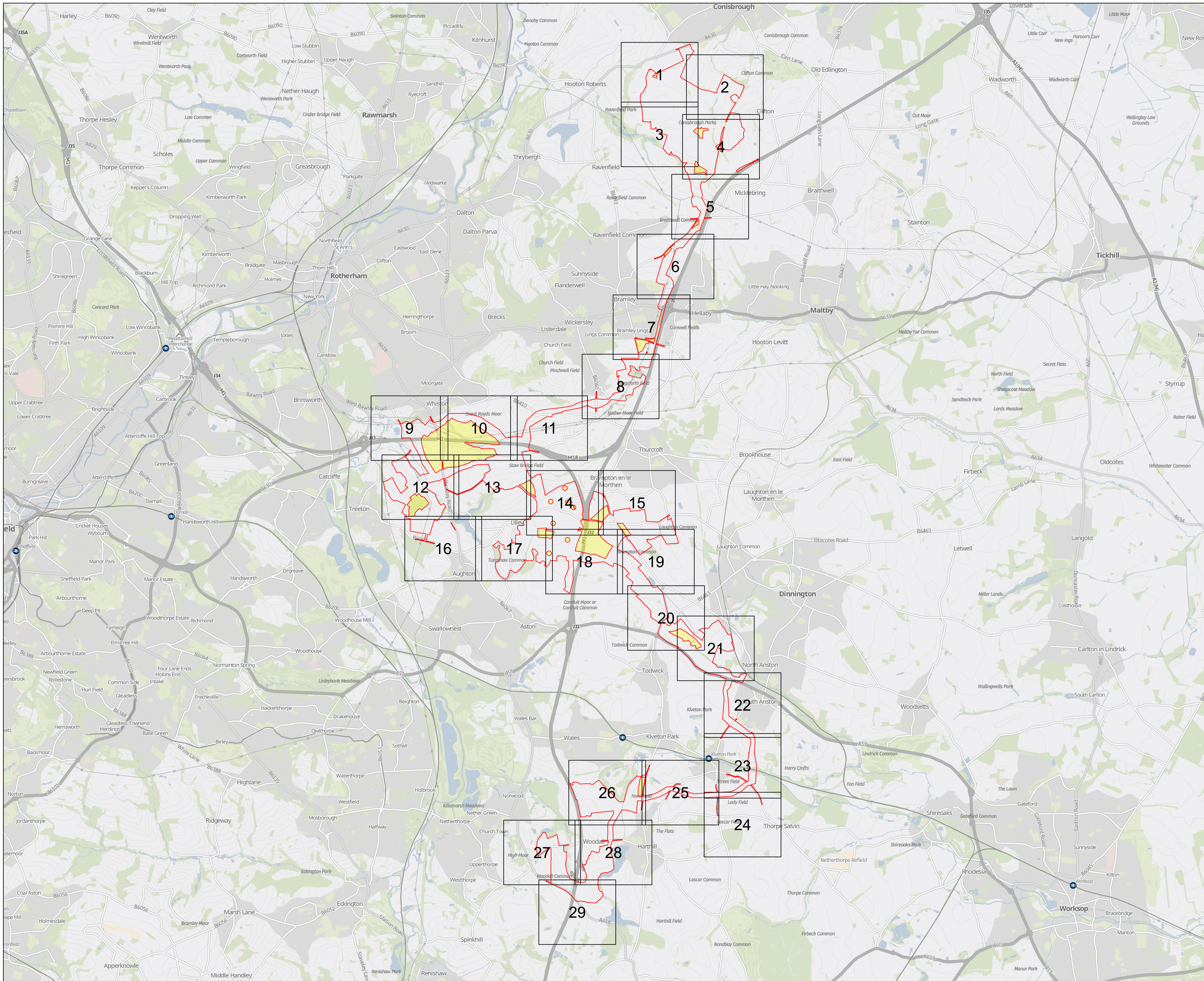
Approval for issue		
Whitestone Net Zero Ltd		May 2026

**Prepared by:**

**Ardent**

**Prepared for:**

**Whitestone Net Zero Ltd**



**Notes**

1. All dimensions, chainages, levels and co-ordinates are in metres unless stated otherwise.
2. This drawing is to be read in conjunction with all other relevant documentation.
3. These Land Plans should be read in conjunction with other plans and documents in this application for development consent, in particular the Book of Reference [EN0110020/APP/4.3], Statement of Reasons [EN0110020/APP/4.1] and the draft Development Consent Order [EN0110020/APP/3.1].

Regulation 5(2)(i) - Infrastructure Planning (Applications: Prescribed Forms and Procedure) Regulations 2009

**KEY**

- Order Limits
- Sheet extent and number
- Land outside the Order Limits

GB Background: Contains OS data © Crown Copyright and database right 2026. Contains data from OS Zoomstack

Revision	Date	Description of revision
01	03/06/2026	DCO SUBMISSION

Client



Designer



Project

**WHITESTONE SOLAR FARM**

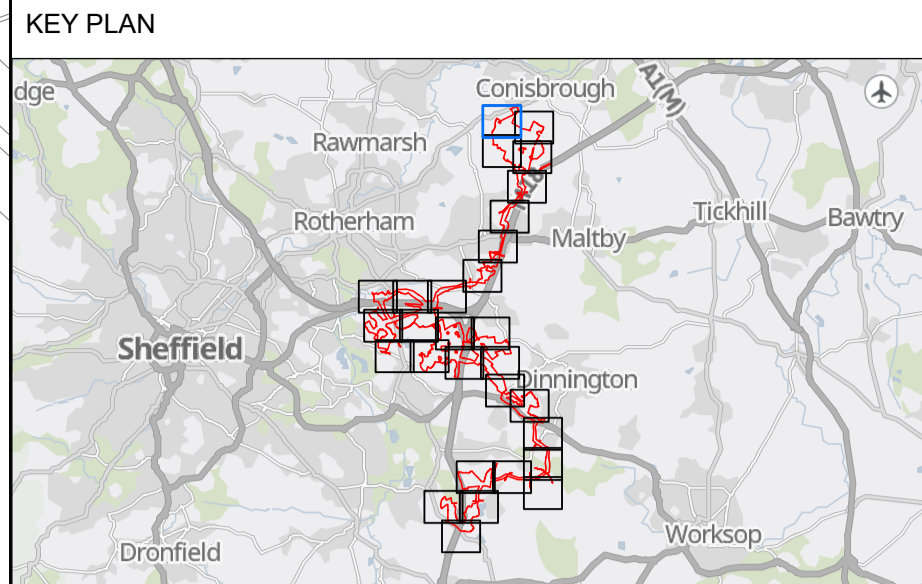
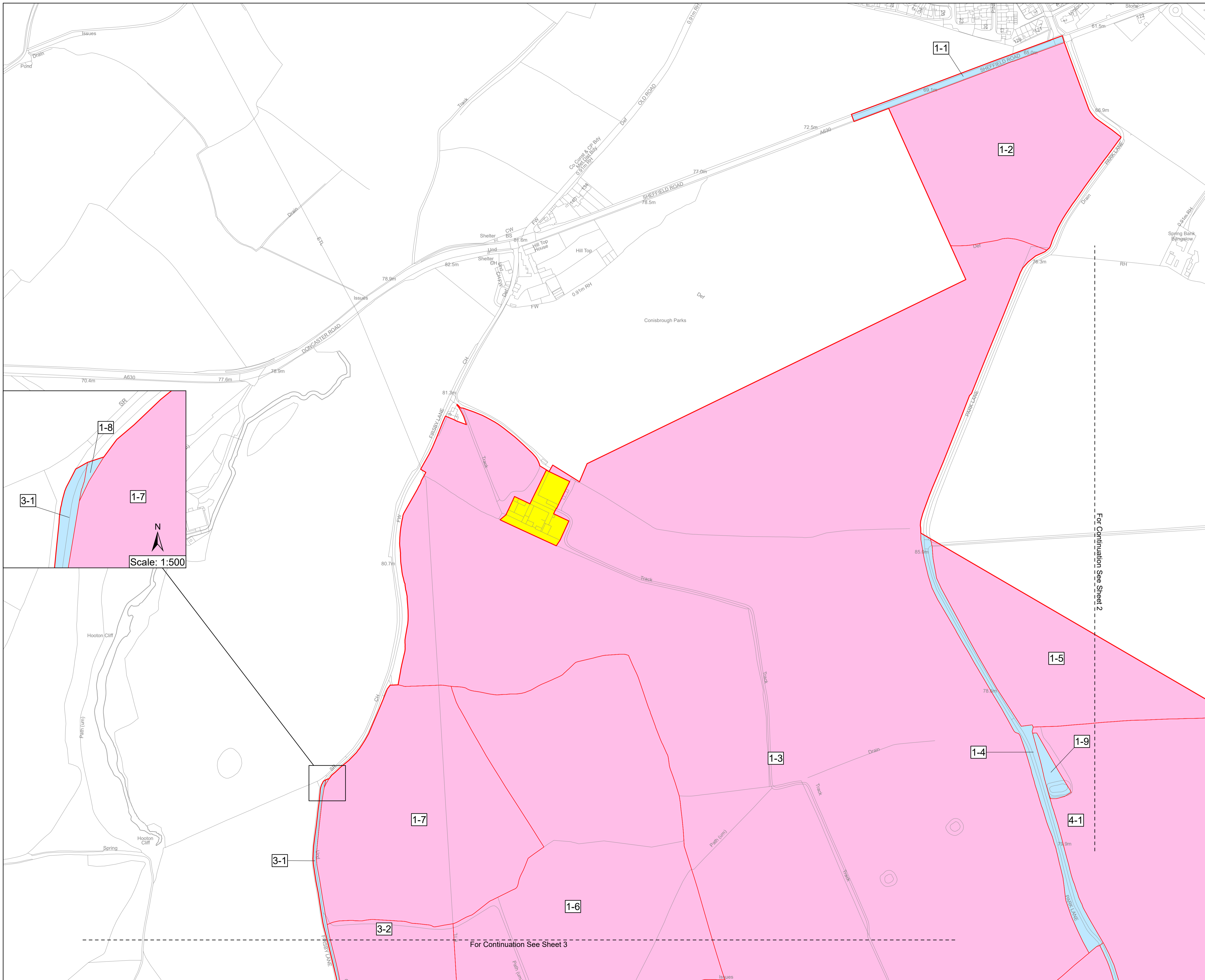
Drawing Title

**LAND PLAN IN ACCORDANCE WITH REGULATION 5(2)(i) OF THE INFRASTRUCTURE PLANNING (APPLICATIONS: PRESCRIBED FORMS AND PROCEDURE) REGULATIONS 2009**

**KEY PLAN**

Status	DCO APPLICATION	Revision	01
Date	03/06/2026	Date	03/06/2026
Scale	1:37,500 @ A1	Spatial Reference System	British National Grid
Drawn By	JNS	Checked By	LOB
Approved By	JD	Approved By	JD
Drawing reference	ARD_WSF_LP		

This document is not to be used in whole or in part other than for the intended purpose and project for which it was prepared and provided.



- Notes**
1. All dimensions, chainages, levels and co-ordinates are in metres unless stated otherwise.
  2. This drawing is to be read in conjunction with all other relevant documentation.
  3. These Land Plans should be read in conjunction with other plans and documents in this application for development consent, in particular the Book of Reference [EN0110020/APP/4.3], Statement of Reasons [EN0110020/APP/4.1] and the draft Development Consent Order [EN0110020/APP/3.1].

Regulation 5(2)(i) - Infrastructure Planning (Applications: Prescribed Forms and Procedure) Regulations 2009

- KEY**
- Order Limits
  - Land to be acquired permanently
  - Land to be used temporarily and rights to be acquired permanently
  - Land outside the Order Limits

© Crown copyright and database rights 2026 Ordnance Survey 0000848182. You are permitted to use this data solely to enable you to respond to, or interact with, the organisation that provided you with the data. You are not permitted to copy, sub-licence, distribute or sell any of this data to third parties in any form.

© Crown copyright material is reproduced with the permission of Land Registry under delegated authority from the Controller of HMSO. This material may not be copied, distributed, sold or published without the formal permission of Land Registry. Only an official copy of a title plan or register obtained from the Land Registry may be used for legal or other official purposes.

GB Background: Contains OS data © Crown Copyright and database right 2026. Contains data from OS Zoomstack

01	03/06/2026	DCO SUBMISSION
Revision	Date	Description of revision

Client



Designer



Project  
**WHITESTONE SOLAR FARM**

Drawing Title  
**LAND PLAN IN ACCORDANCE WITH REGULATION 5(2)(i) OF THE INFRASTRUCTURE PLANNING (APPLICATIONS: PRESCRIBED FORMS AND PROCEDURE) REGULATIONS 2009**

**SHEET 1 OF 29**

Status	DCO APPLICATION	Revision	01
Date	03/06/2026	Date	03/06/2026

Scale	1:2,500 @ A1	Spatial Reference System	British National Grid
-------	--------------	--------------------------	-----------------------

Drawn By	Checked By	Approved By
JNS	LOB	JD

Drawing reference  
**ARD\_WSF\_LP**

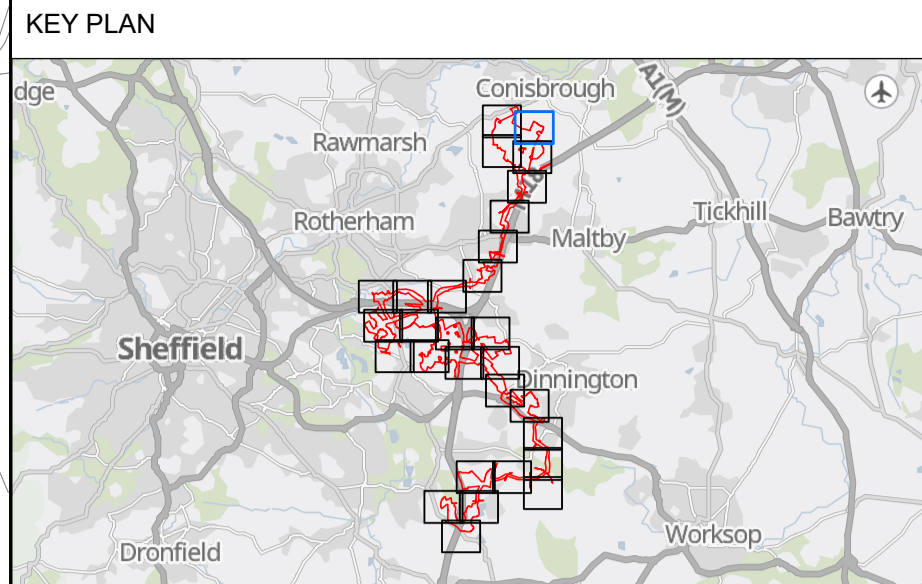
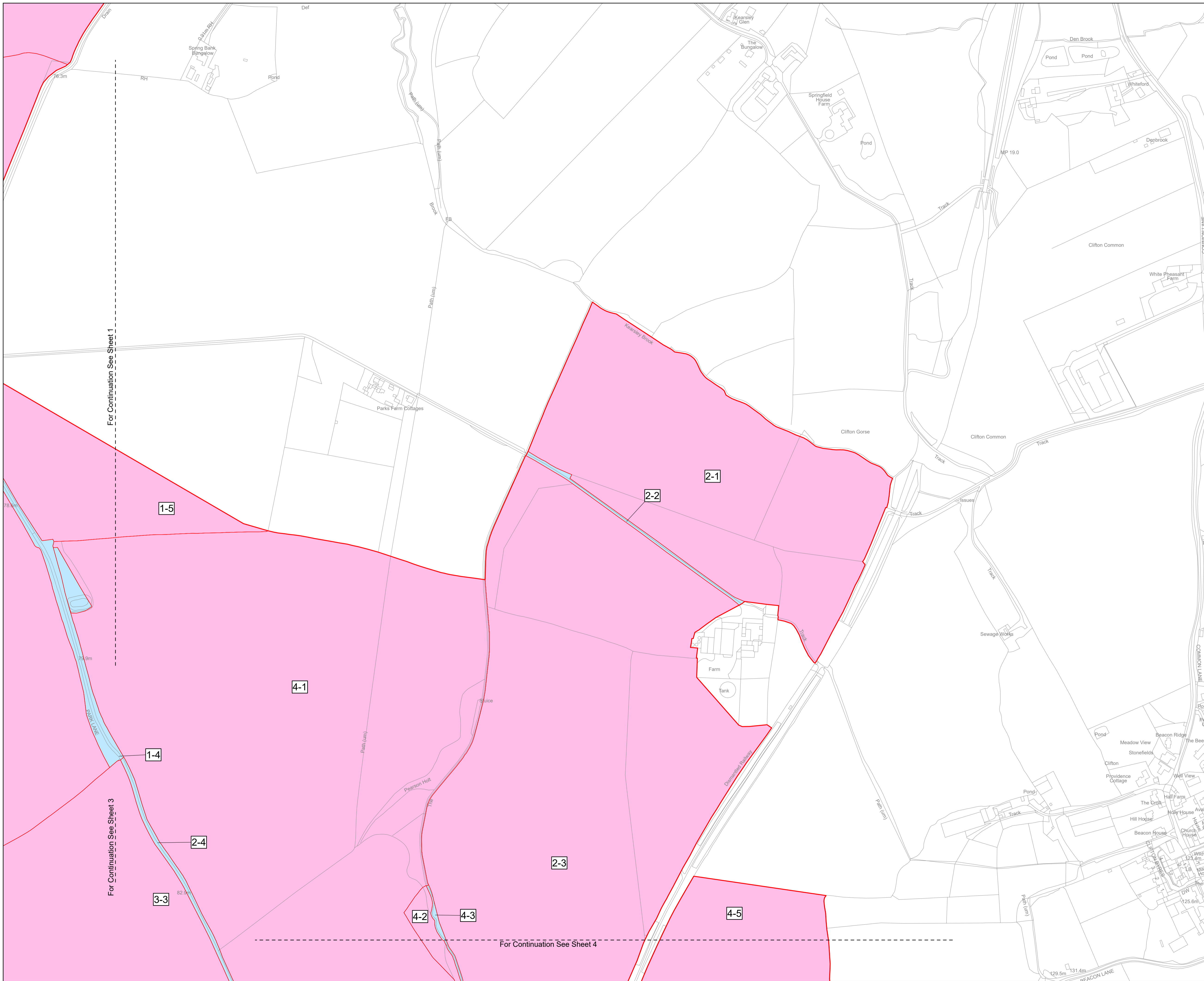
This document is not to be used in whole or in part other than for the intended purpose and project for which it was prepared and provided.

Scale: 1:500



For Continuation See Sheet 2

For Continuation See Sheet 3



- Notes**
1. All dimensions, chainages, levels and co-ordinates are in metres unless stated otherwise.
  2. This drawing is to be read in conjunction with all other relevant documentation.
  3. These Land Plans should be read in conjunction with other plans and documents in this application for development consent, in particular the Book of Reference [EN0110020/APP/4.3], Statement of Reasons [EN0110020/APP/4.1] and the draft Development Consent Order [EN0110020/APP/3.1].

Regulation 5(2)(i) - Infrastructure Planning (Applications: Prescribed Forms and Procedure) Regulations 2009

- KEY**
- Order Limits
  - Land to be acquired permanently
  - Land to be used temporarily and rights to be acquired permanently
  - Land outside the Order Limits

© Crown copyright and database rights 2026 Ordnance Survey 0000848182. You are permitted to use this data solely to enable you to respond to, or interact with, the organisation that provided you with the data. You are not permitted to copy, sub-licence, distribute or sell any of this data to third parties in any form.

© Crown copyright material is reproduced with the permission of Land Registry under delegated authority from the Controller of HMSO. This material may not be copied distributed, sold or published without the formal permission of Land Registry. Only an official copy of a title plan or register obtained from the Land Registry may be used for legal or other official purposes.

GB Background: Contains OS data © Crown Copyright and database right 2026. Contains data from OS Zoomstack

Revision	Date	Description of revision
01	03/06/2026	DCO SUBMISSION

Client



Designer



Project  
**WHITESTONE SOLAR FARM**

Drawing Title  
**LAND PLAN IN ACCORDANCE WITH REGULATION 5(2)(i) OF THE INFRASTRUCTURE PLANNING (APPLICATIONS: PRESCRIBED FORMS AND PROCEDURE) REGULATIONS 2009**

**SHEET 2 OF 29**

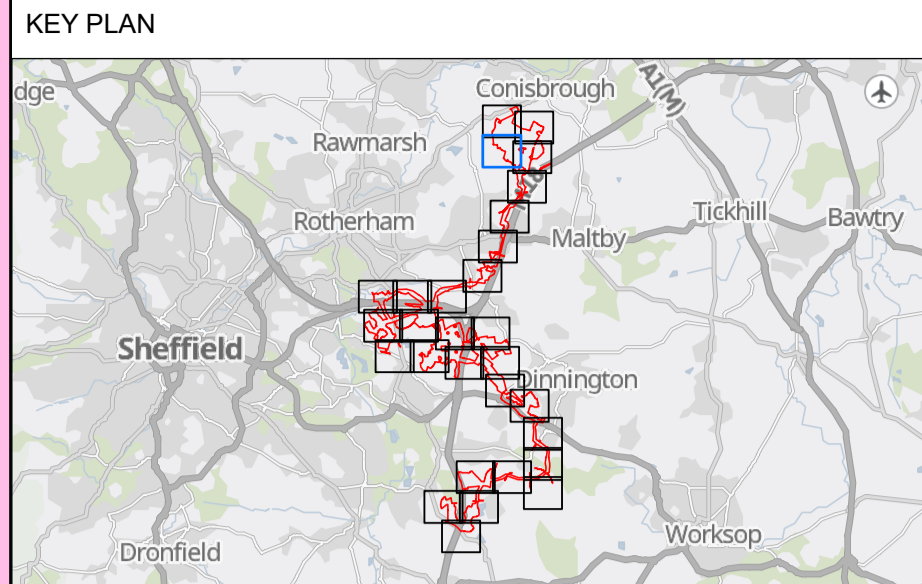
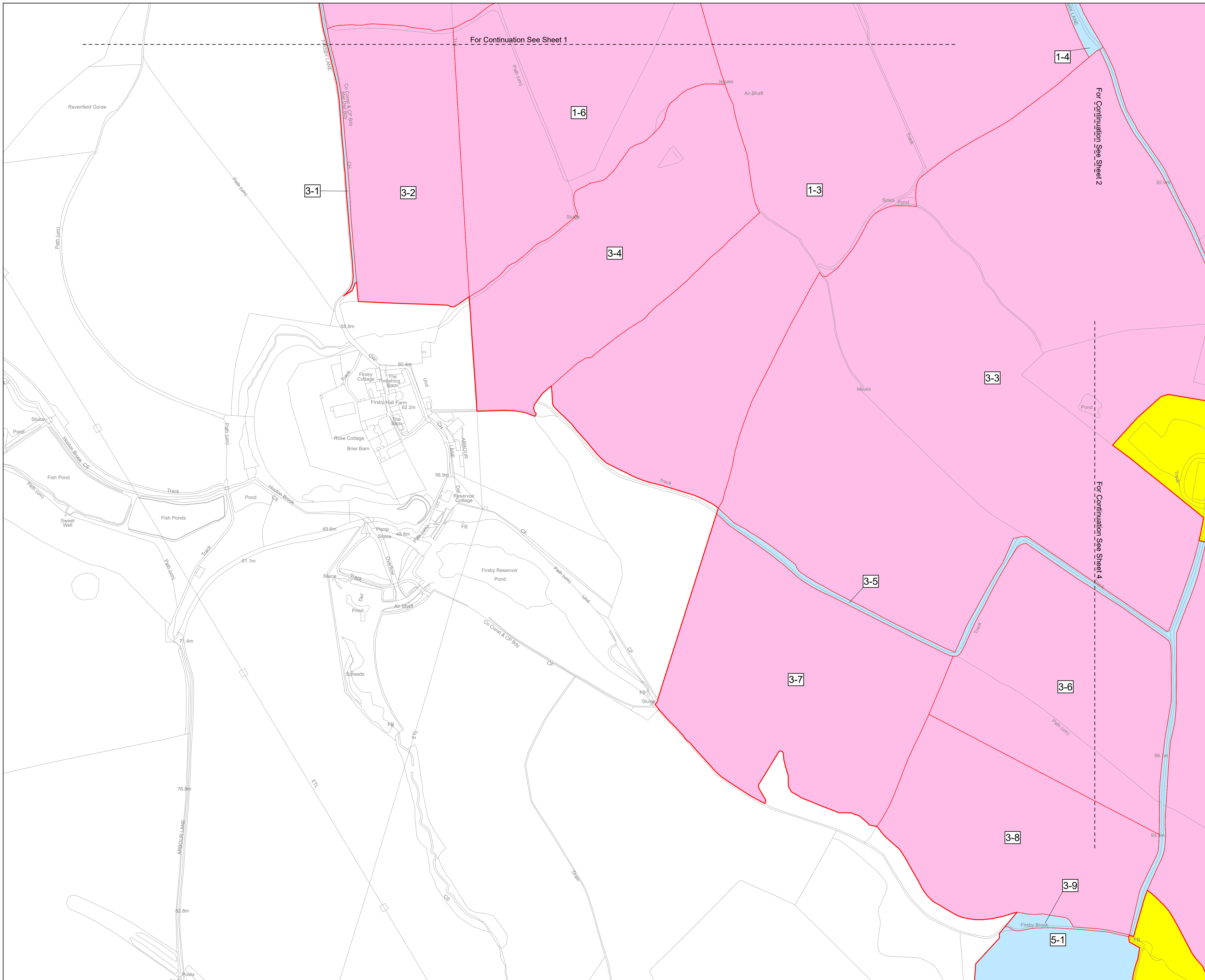
Status	DCO APPLICATION	Revision	01
Date	03/06/2026	Date	03/06/2026

Scale 1:2,500 @ A1 Spatial Reference System British National Grid

Drawn By	Checked By	Approved By
JNS	LOB	JD

Drawing reference  
**ARD\_WSF\_LP**

This document is not to be used in whole or in part other than for the intended purpose and project for which it was prepared and provided.



**Notes**

- All dimensions, chainages, levels and co-ordinates are in metres unless stated otherwise.
- This drawing is to be read in conjunction with all other relevant documentation.
- These Land Plans should be read in conjunction with other plans and documents in this application for development consent, in particular the Book of Reference [EN0110020/APP/4.3], Statement of Reasons [EN0110020/APP/4.1] and the draft Development Consent Order [EN0110020/APP/3.1].

Regulation 5(2)(i) - Infrastructure Planning (Applications: Prescribed Forms and Procedure) Regulations 2009

- KEY**
- Order Limits
  - Land to be acquired permanently
  - Land to be used temporarily and rights to be acquired permanently
  - Land outside the Order Limits

© Crown copyright and database rights 2026 Ordnance Survey 0000848182. You are permitted to use this data solely to enable you to respond to, or interact with, the organisation that provided you with the data. You are not permitted to copy, sub-licence, distribute or sell any of this data to third parties in any form.

© Crown copyright material is reproduced with the permission of Land Registry under delegated authority from the Controller of HMSO. This material may not be copied, distributed, sold or published without the formal permission of Land Registry. Only an official copy of a title plan or register obtained from the Land Registry may be used for legal or other official purposes.

GB Background: Contains OS data © Crown Copyright and database right 2026. Contains data from OS Zoomstack

Revision	Date	Description of revision
01	03/06/2026	DCO SUBMISSION

Client



**Whitestone**  
solar farm

Designer



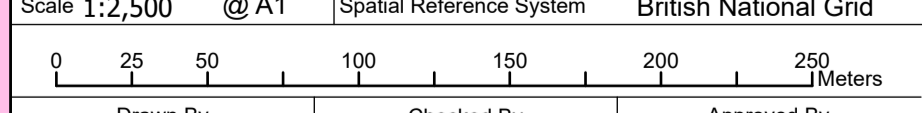
**Arden**

Project  
**WHITESTONE SOLAR FARM**

Drawing Title  
**LAND PLAN IN ACCORDANCE WITH REGULATION 5(2)(i) OF THE INFRASTRUCTURE PLANNING (APPLICATIONS: PRESCRIBED FORMS AND PROCEDURE) REGULATIONS 2009**

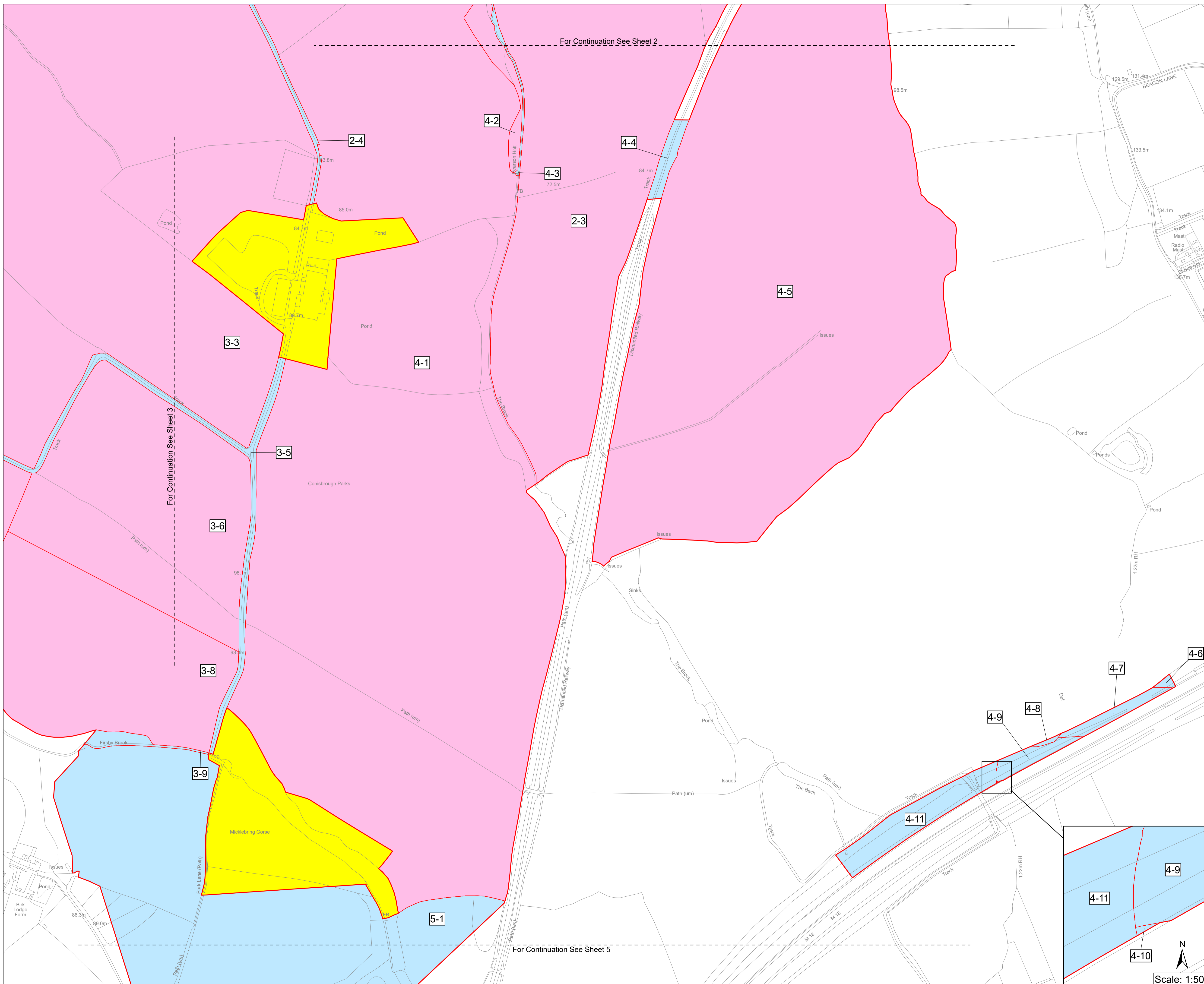
**SHEET 3 OF 29**

Status <b>DCO APPLICATION</b>	Revision <b>01</b>
Scale 1:2,500 @ A1	Date 03/06/2026
Spatial Reference System British National Grid	



Drawn By <b>JNS</b>	Checked By <b>LOB</b>	Approved By <b>JD</b>
Drawing reference <b>ARD_WSF_LP</b>		

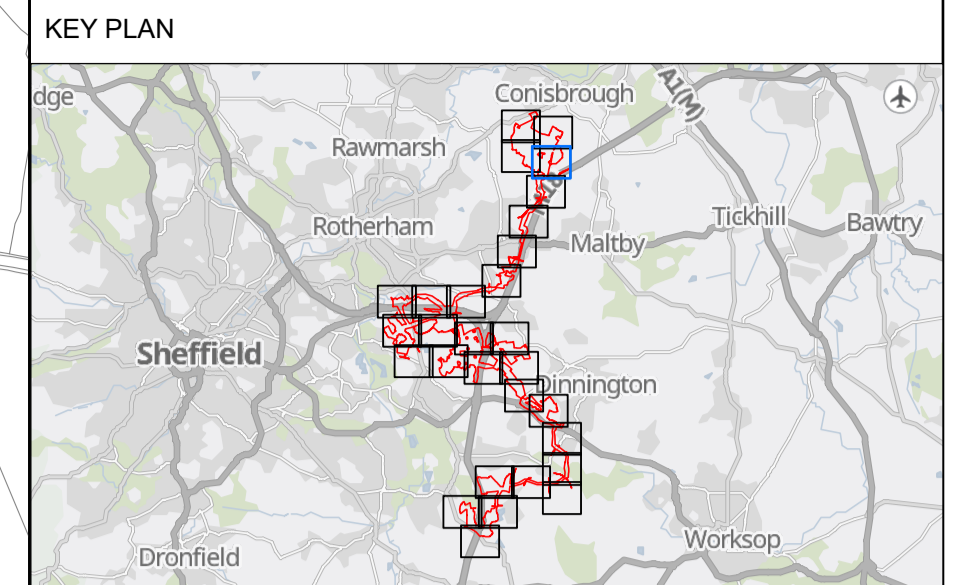
This document is not to be used in whole or in part other than for the intended purpose and project for which it was prepared and provided.



For Continuation See Sheet 2

For Continuation See Sheet 3

For Continuation See Sheet 5



- Notes**
1. All dimensions, chainages, levels and co-ordinates are in metres unless stated otherwise.
  2. This drawing is to be read in conjunction with all other relevant documentation.
  3. These Land Plans should be read in conjunction with other plans and documents in this application for development consent, in particular the Book of Reference [EN0110020/APP/4.3], Statement of Reasons [EN0110020/APP/4.1] and the draft Development Consent Order [EN0110020/APP/3.1].

Regulation 5(2)(i) - Infrastructure Planning (Applications: Prescribed Forms and Procedure) Regulations 2009

- KEY**
- Order Limits
  - Land to be acquired permanently
  - Land to be used temporarily and rights to be acquired permanently
  - Land outside the Order Limits

© Crown copyright and database rights 2026 Ordnance Survey 0000848182. You are permitted to use this data solely to enable you to respond to, or interact with, the organisation that provided you with the data. You are not permitted to copy, sub-licence, distribute or sell any of this data to third parties in any form.

© Crown copyright material is reproduced with the permission of Land Registry under delegated authority from the Controller of HMSO. This material may not be copied distributed, sold or published without the formal permission of Land Registry. Only an official copy of a title plan or register obtained from the Land Registry may be used for legal or other official purposes.

GB Background: Contains OS data © Crown Copyright and database right 2026. Contains data from OS Zoomstack

01	03/06/2026	DCO SUBMISSION
Revision	Date	Description of revision

Client



**Whitestone**  
solar farm

Designer



Project  
**WHITESTONE SOLAR FARM**

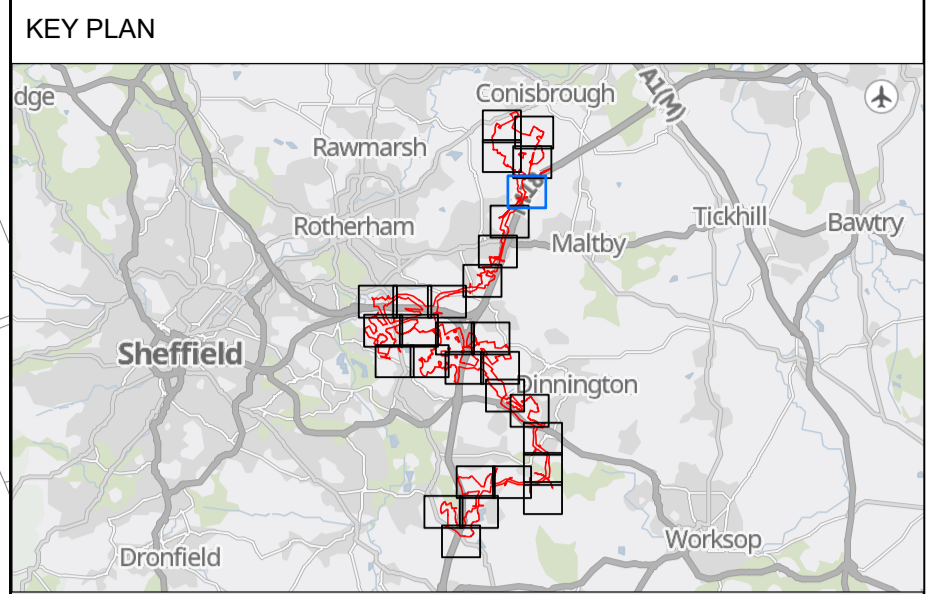
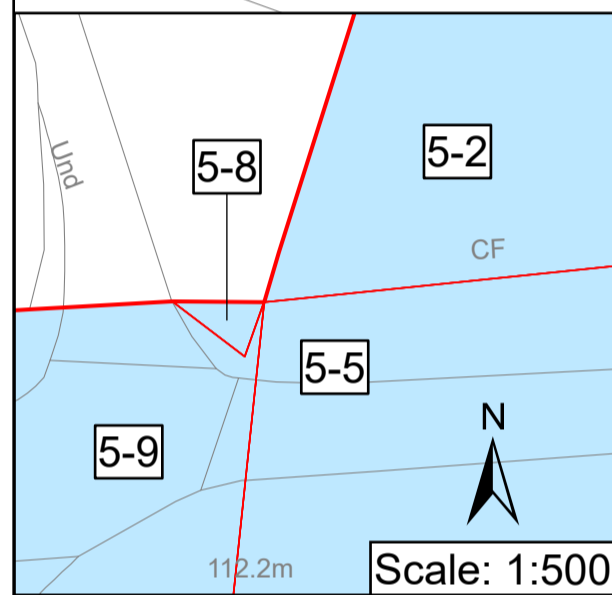
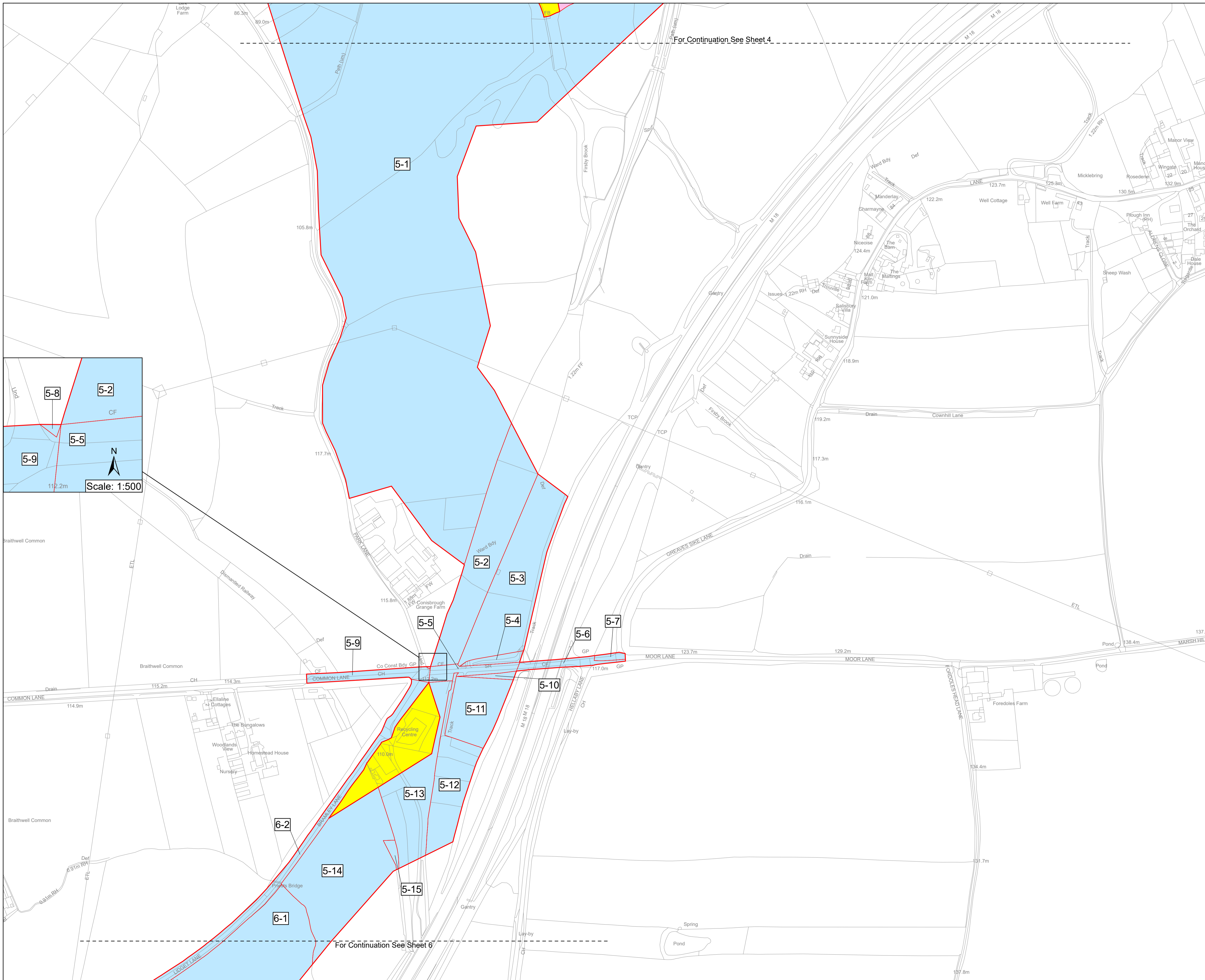
Drawing Title  
LAND PLAN IN ACCORDANCE WITH REGULATION 5(2)(i) OF THE INFRASTRUCTURE PLANNING (APPLICATIONS: PRESCRIBED FORMS AND PROCEDURE) REGULATIONS 2009

SHEET 4 OF 29

Status	DCO APPLICATION	Revision	01
Date	03/06/2026		
Scale	1:2,500 @ A1	Spatial Reference System	British National Grid
Drawn By	JNS	Checked By	LOB
Approved By			JD
Drawing reference	ARD_WSF_LP		

This document is not to be used in whole or in part other than for the intended purpose and project for which it was prepared and provided.

Scale: 1:500



- Notes**
1. All dimensions, chainages, levels and co-ordinates are in metres unless stated otherwise.
  2. This drawing is to be read in conjunction with all other relevant documentation.
  3. These Land Plans should be read in conjunction with other plans and documents in this application for development consent, in particular the Book of Reference [EN0110020/APP/4.3], Statement of Reasons [EN0110020/APP/4.1] and the draft Development Consent Order [EN0110020/APP/3.1].

Regulation 5(2)(i) - Infrastructure Planning (Applications: Prescribed Forms and Procedure) Regulations 2009

- KEY**
- Order Limits
  - Land to be acquired permanently
  - Land to be used temporarily and rights to be acquired permanently
  - Land outside the Order Limits

© Crown copyright and database rights 2026 Ordnance Survey 0000848182. You are permitted to use this data solely to enable you to respond to, or interact with, the organisation that provided you with the data. You are not permitted to copy, sub-licence, distribute or sell any of this data to third parties in any form.

© Crown copyright material is reproduced with the permission of Land Registry under delegated authority from the Controller of HMSO. This material may not be copied distributed, sold or published without the formal permission of Land Registry. Only an official copy of a title plan or register obtained from the Land Registry may be used for legal or other official purposes.

GB Background: Contains OS data © Crown Copyright and database right 2026. Contains data from OS Zoomstack

01	03/06/2026	DCO SUBMISSION
Revision	Date	Description of revision

Client



Designer



Project  
**WHITESTONE SOLAR FARM**

Drawing Title  
**LAND PLAN IN ACCORDANCE WITH REGULATION 5(2)(i) OF THE INFRASTRUCTURE PLANNING (APPLICATIONS: PRESCRIBED FORMS AND PROCEDURE) REGULATIONS 2009**

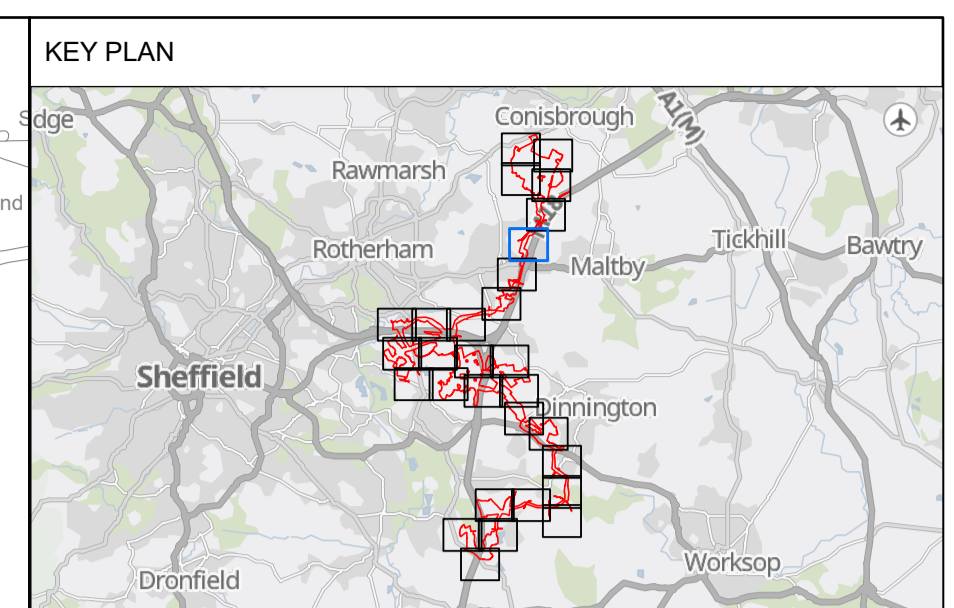
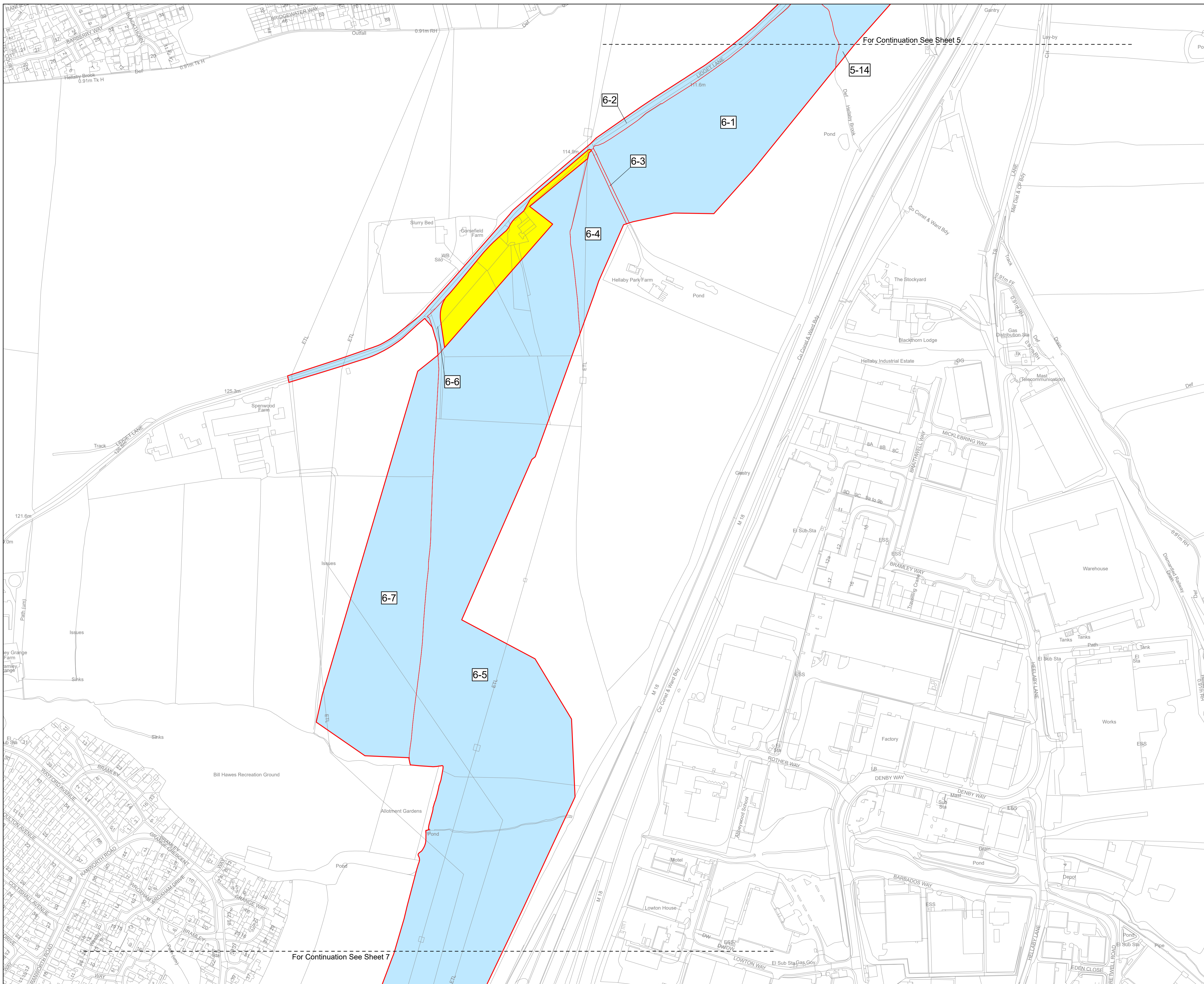
SHEET 5 OF 29

Status	DCO APPLICATION	Revision	01
Date	03/06/2026		
Scale	1:2,500 @ A1	Spatial Reference System	British National Grid

Drawn By	Checked By	Approved By
JNS	LOB	JD

Drawing reference  
**ARD\_WSF\_LP**

This document is not to be used in whole or in part other than for the intended purpose and project for which it was prepared and provided.



**Notes**

1. All dimensions, chainages, levels and co-ordinates are in metres unless stated otherwise.
2. This drawing is to be read in conjunction with all other relevant documentation.
3. These Land Plans should be read in conjunction with other plans and documents in this application for development consent, in particular the Book of Reference [EN0110020/APP/4.3], Statement of Reasons [EN0110020/APP/4.1] and the draft Development Consent Order [EN0110020/APP/3.1].

Regulation 5(2)(i) - Infrastructure Planning (Applications: Prescribed Forms and Procedure) Regulations 2009

- KEY**
- Order Limits
  - Land to be acquired permanently
  - Land to be used temporarily and rights to be acquired permanently
  - Land outside the Order Limits


© Crown copyright and database rights 2026 Ordnance Survey 0000848182. You are permitted to use this data solely to enable you to respond to, or interact with, the organisation that provided you with the data. You are not permitted to copy, sub-licence, distribute or sell any of this data to third parties in any form.

© Crown copyright material is reproduced with the permission of Land Registry under delegated authority from the Controller of HMSO. This material may not be copied, distributed, sold or published without the formal permission of Land Registry. Only an official copy of a title plan or register obtained from the Land Registry may be used for legal or other official purposes.


GB Background: Contains OS data © Crown Copyright and database right 2026. Contains data from OS Zoomstack

01	03/06/2026	DCO SUBMISSION
Revision	Date	Description of revision

Client



Designer



Project

**WHITSTONE SOLAR FARM**

Drawing Title

**LAND PLAN IN ACCORDANCE WITH REGULATION 5(2)(i) OF THE INFRASTRUCTURE PLANNING (APPLICATIONS: PRESCRIBED FORMS AND PROCEDURE) REGULATIONS 2009**

**SHEET 6 OF 29**

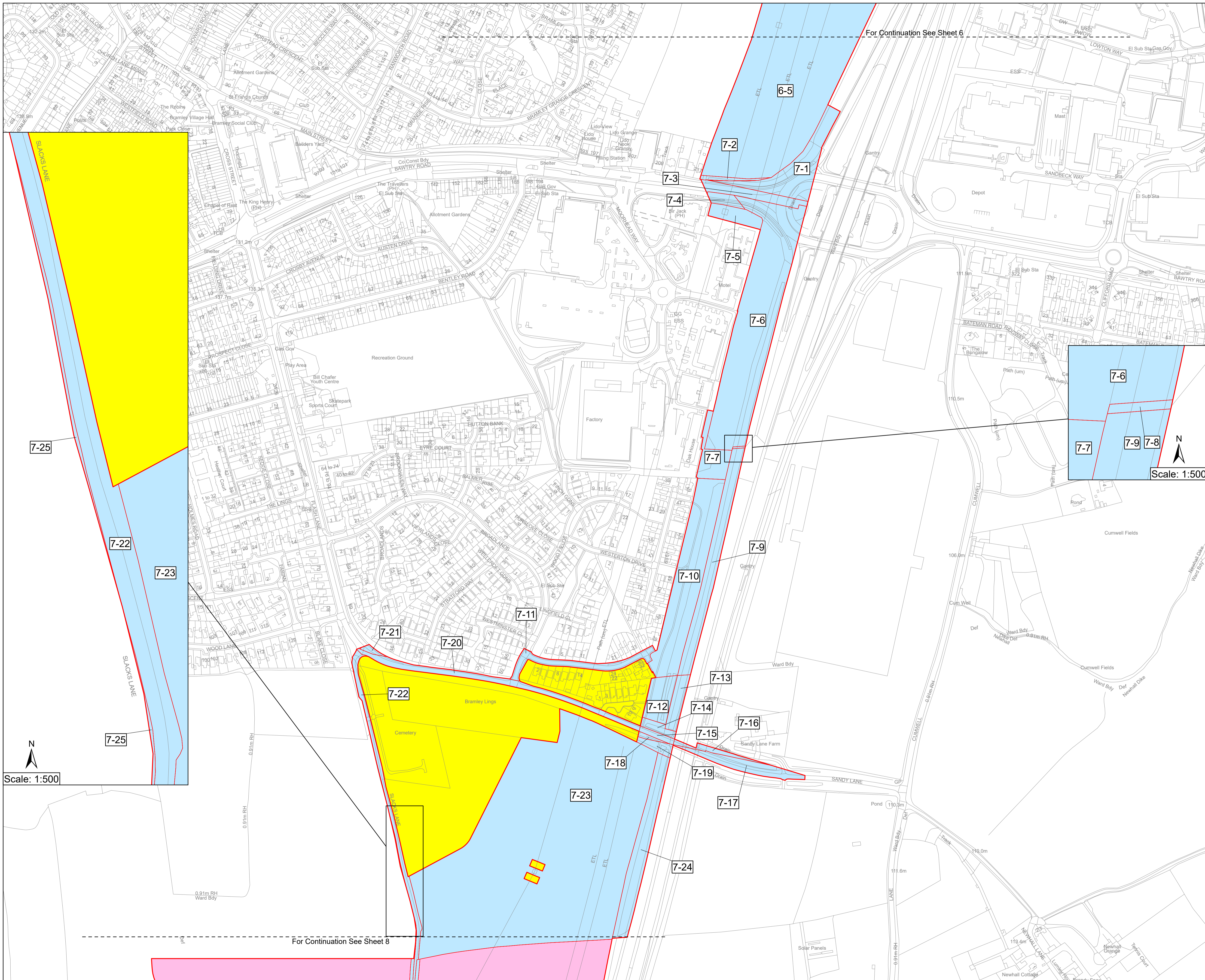
Status	DCO APPLICATION	Revision	01
Scale	1:2,500 @ A1	Date	03/06/2026
Spatial Reference System	British National Grid		

Drawn By	Checked By	Approved By
JNS	LOB	JD
Drawing reference	ARD_WSF_LP	

This document is not to be used in whole or in part other than for the intended purpose and project for which it was prepared and provided.

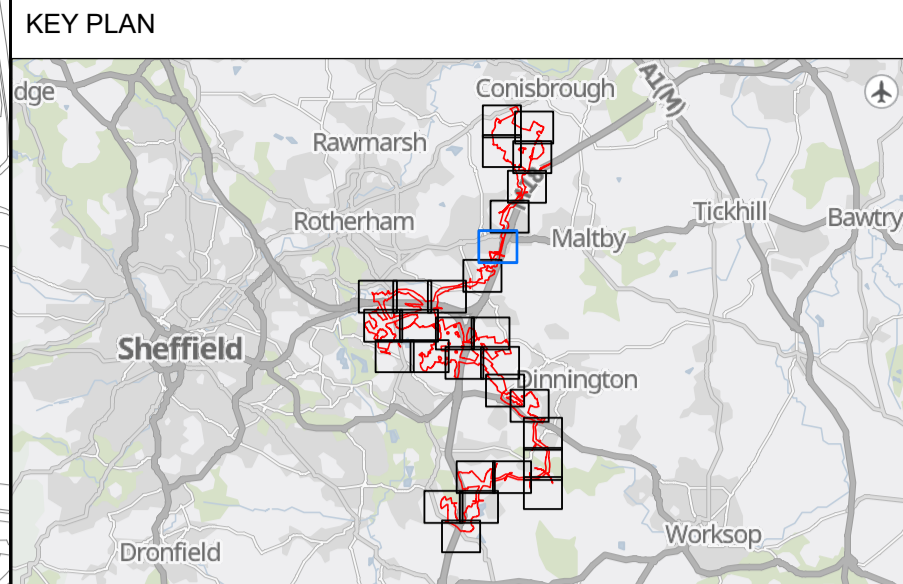
For Continuation See Sheet 5

For Continuation See Sheet 7



For Continuation See Sheet 6

For Continuation See Sheet 8

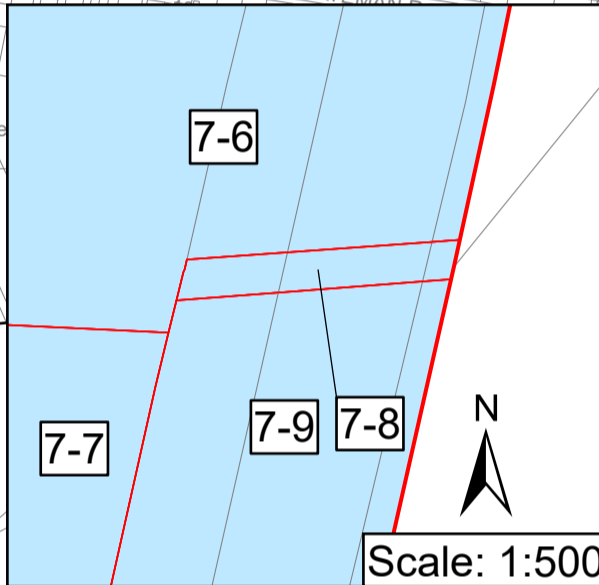


**Notes**

1. All dimensions, chainages, levels and co-ordinates are in metres unless stated otherwise.
2. This drawing is to be read in conjunction with all other relevant documentation.
3. These Land Plans should be read in conjunction with other plans and documents in this application for development consent, in particular the Book of Reference [EN0110020/APP/4.3], Statement of Reasons [EN0110020/APP/4.1] and the draft Development Consent Order [EN0110020/APP/3.1].

Regulation 5(2)(i) - Infrastructure Planning (Applications: Prescribed Forms and Procedure) Regulations 2009

- KEY**
- Order Limits
  - Land to be acquired permanently
  - Land to be used temporarily and rights to be acquired permanently
  - Land outside the Order Limits



© Crown copyright and database rights 2026 Ordnance Survey 0000848182. You are permitted to use this data solely to enable you to respond to, or interact with, the organisation that provided you with the data. You are not permitted to copy, sub-licence, distribute or sell any of this data to third parties in any form.

© Crown copyright material is reproduced with the permission of Land Registry under delegated authority from the Controller of HMSO. This material may not be copied, distributed, sold or published without the formal permission of Land Registry. Only an official copy of a title plan or register obtained from the Land Registry may be used for legal or other official purposes.

GB Background: Contains OS data © Crown Copyright and database right 2026. Contains data from OS Zoomstack

01	03/06/2026	DCO SUBMISSION
Revision	Date	Description of revision

Client



**Whitestone**  
solar farm

Designer



Project  
**WHITESTONE SOLAR FARM**

Drawing Title  
**LAND PLAN IN ACCORDANCE WITH REGULATION 5(2)(i) OF THE INFRASTRUCTURE PLANNING (APPLICATIONS: PRESCRIBED FORMS AND PROCEDURE) REGULATIONS 2009**

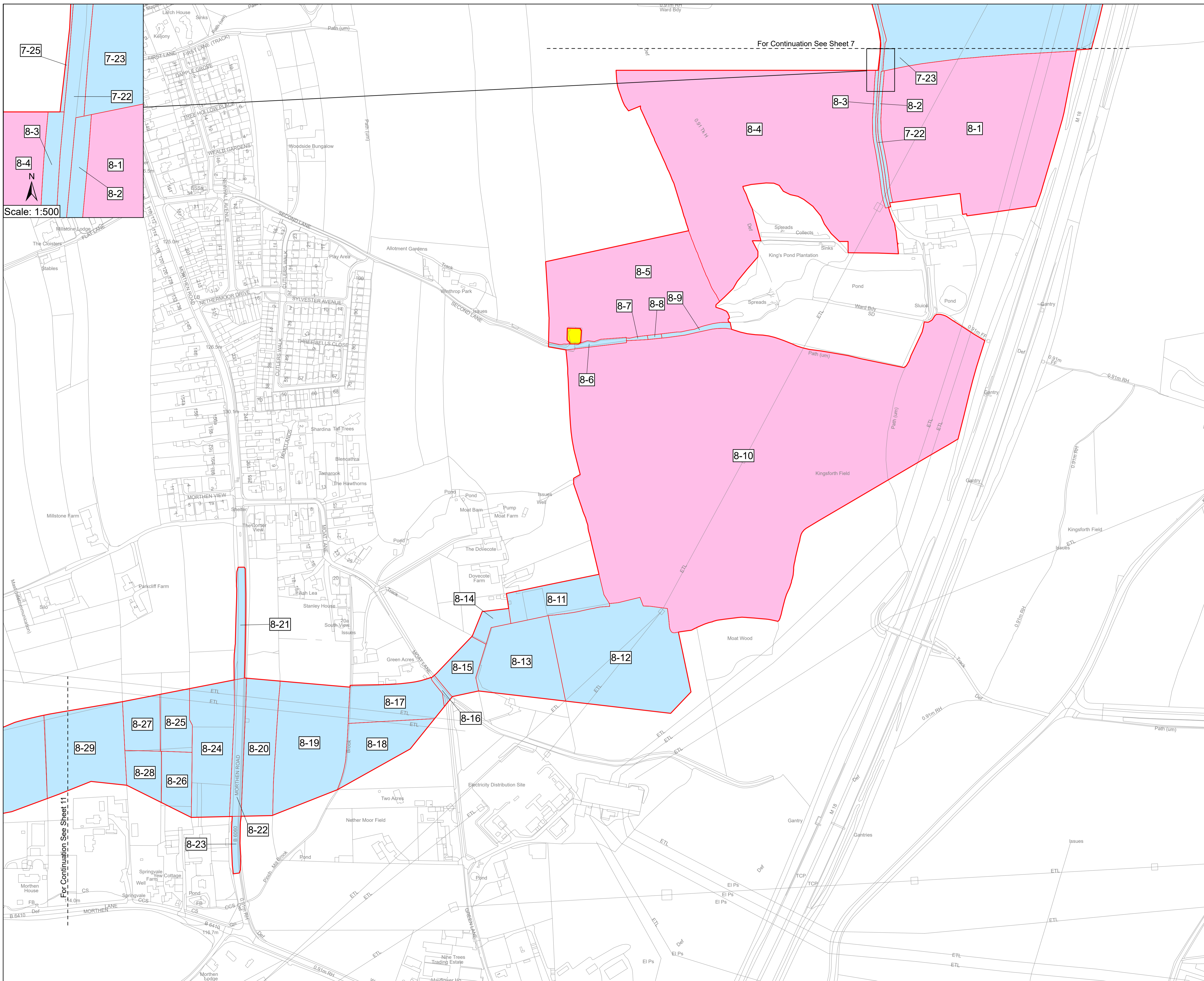
SHEET 7 OF 29

Status	DCO APPLICATION	Revision	01
Scale	1:2,500 @ A1	Date	03/06/2026
Spatial Reference System	British National Grid		

Drawn By	Checked By	Approved By
JNS	LOB	JD

Drawing reference  
**ARD\_WSF\_LP**

This document is not to be used in whole or in part other than for the intended purpose and project for which it was prepared and provided.



7-25

7-23

7-22

8-3

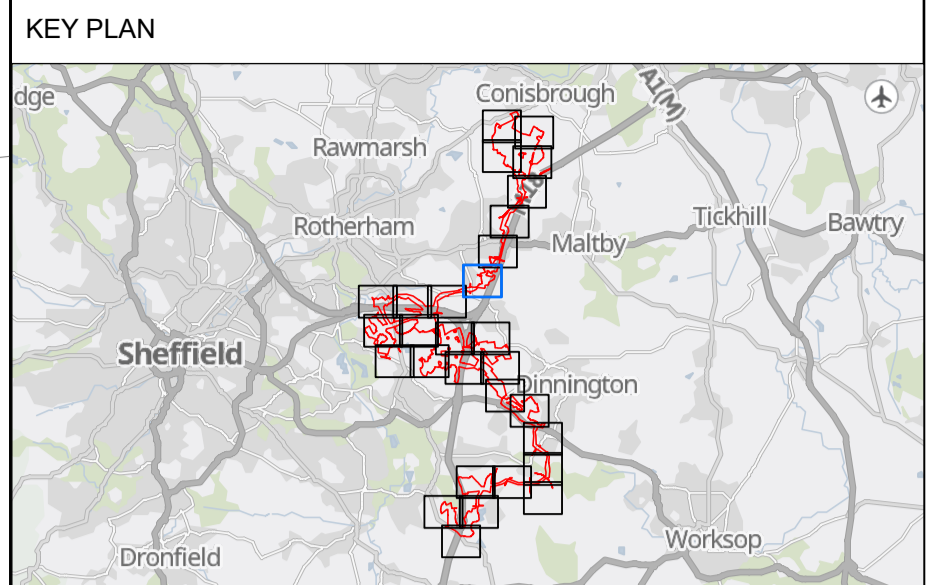
8-4

8-1

8-2

Scale: 1:500

N



**KEY PLAN**

Notes

1. All dimensions, chainages, levels and co-ordinates are in metres unless stated otherwise.
2. This drawing is to be read in conjunction with all other relevant documentation.
3. These Land Plans should be read in conjunction with other plans and documents in this application for development consent, in particular the Book of Reference [EN0110020/APP/4.3], Statement of Reasons [EN0110020/APP/4.1] and the draft Development Consent Order [EN0110020/APP/3.1].

Regulation 5(2)(i) - Infrastructure Planning (Applications: Prescribed Forms and Procedure) Regulations 2009

- KEY**
- Order Limits
  - Land to be acquired permanently
  - Land to be used temporarily and rights to be acquired permanently
  - Land outside the Order Limits

© Crown copyright and database rights 2026 Ordnance Survey 0000848182. You are permitted to use this data solely to enable you to respond to, or interact with, the organisation that provided you with the data. You are not permitted to copy, sub-licence, distribute or sell any of this data to third parties in any form.

© Crown copyright material is reproduced with the permission of Land Registry under delegated authority from the Controller of HMSO. This material may not be copied, distributed, sold or published without the formal permission of Land Registry. Only an official copy of a title plan or register obtained from the Land Registry may be used for legal or other official purposes.

GB Background: Contains OS data © Crown Copyright and database right 2026. Contains data from OS Zoomstack

01	03/06/2026	DCO SUBMISSION
Revision	Date	Description of revision

Client



**Whitestone**  
solar farm



**Ardent**

Project **WHITESTONE SOLAR FARM**

Drawing Title  
**LAND PLAN IN ACCORDANCE WITH REGULATION 5(2)(i) OF THE INFRASTRUCTURE PLANNING (APPLICATIONS: PRESCRIBED FORMS AND PROCEDURE) REGULATIONS 2009**

**SHEET 8 OF 29**

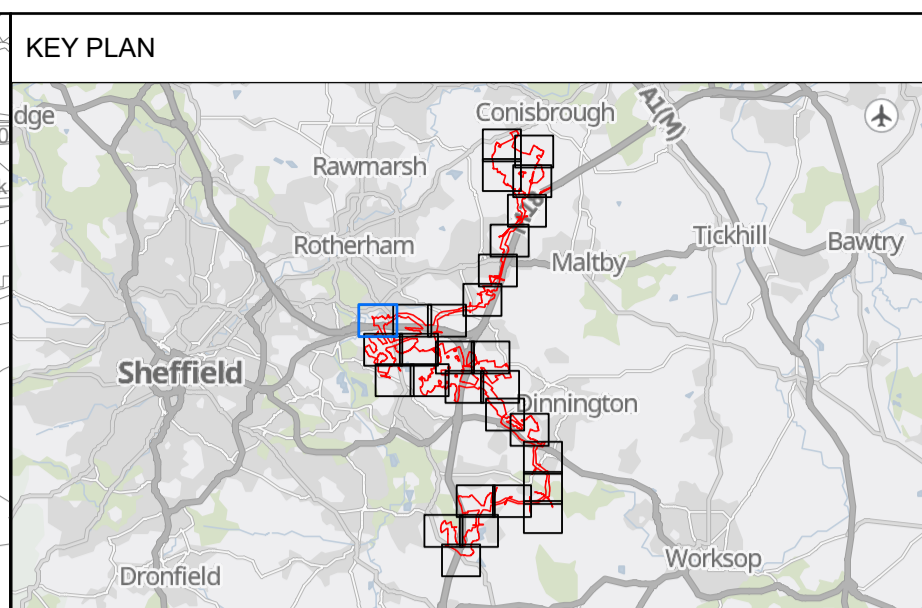
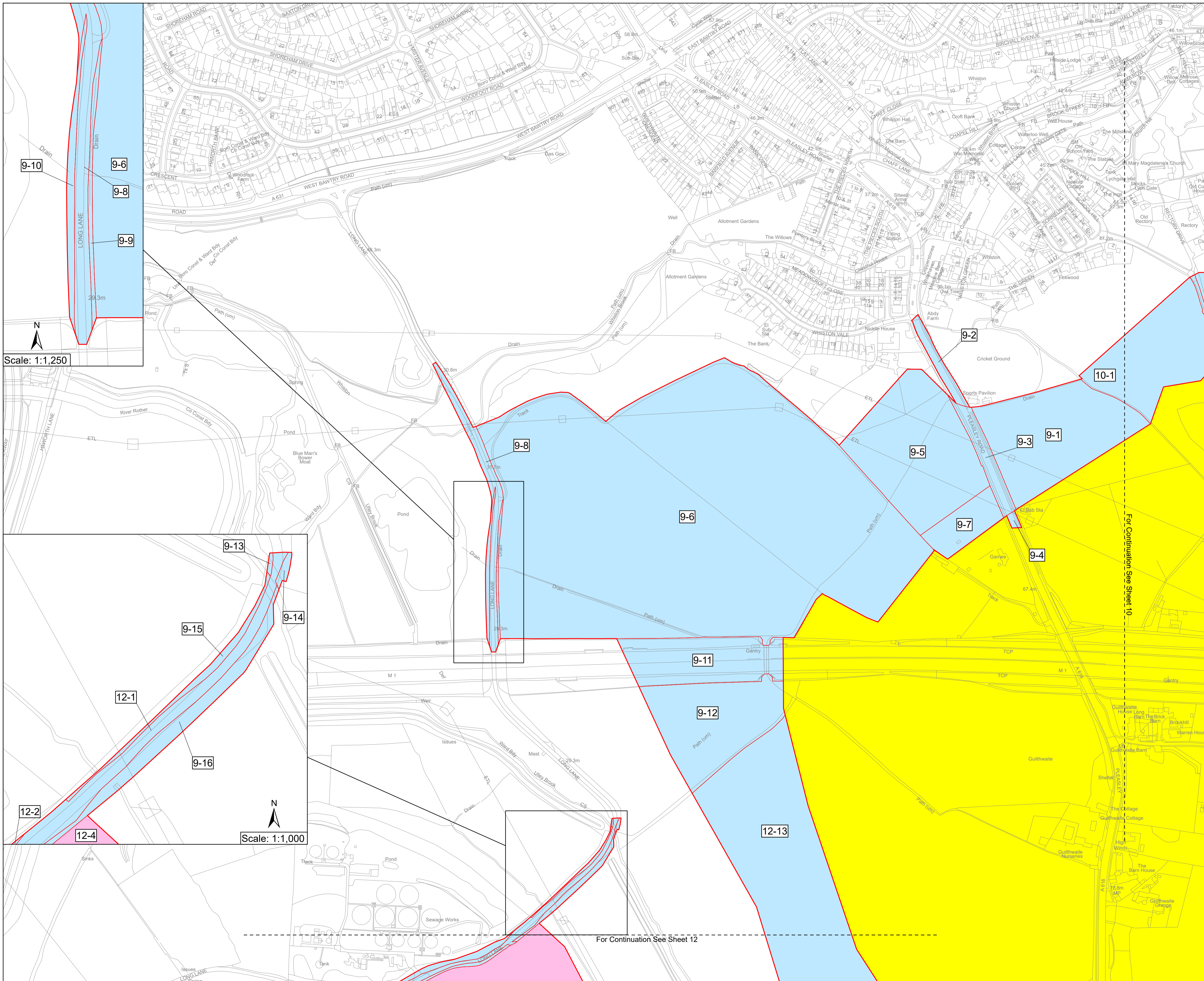
Status	<b>DCO APPLICATION</b>	Revision	<b>01</b>
		Date	<b>03/06/2026</b>

Scale	<b>1:2,500 @ A1</b>	Spatial Reference System	<b>British National Grid</b>
-------	---------------------	--------------------------	------------------------------

Drawn By	Checked By	Approved By
JNS	LOB	JD

Drawing reference **ARD\_WSF\_LP**

This document is not to be used in whole or in part other than for the intended purpose and project for which it was prepared and provided.



**Notes**

1. All dimensions, chainages, levels and co-ordinates are in metres unless stated otherwise.
2. This drawing is to be read in conjunction with all other relevant documentation.
3. These Land Plans should be read in conjunction with other plans and documents in this application for development consent, in particular the Book of Reference [EN0110020/APP/4.3], Statement of Reasons [EN0110020/APP/4.1] and the draft Development Consent Order [EN0110020/APP/3.1].

Regulation 5(2)(i) - Infrastructure Planning (Applications: Prescribed Forms and Procedure) Regulations 2009

- KEY**
- Order Limits
  - Land to be acquired permanently
  - Land to be used temporarily and rights to be acquired permanently
  - Land outside the Order Limits

© Crown copyright and database rights 2026 Ordnance Survey 0000848182. You are permitted to use this data solely to enable you to respond to, or interact with, the organisation that provided you with the data. You are not permitted to copy, sub-licence, distribute or sell any of this data to third parties in any form.

© Crown copyright material is reproduced with the permission of Land Registry under delegated authority from the Controller of HMSO. This material may not be copied distributed, sold or published without the formal permission of Land Registry. Only an official copy of a title plan or register obtained from the Land Registry may be used for legal or other official purposes.

GB Background: Contains OS data © Crown Copyright and database right 2026. Contains data from OS Zoomstack

01	03/06/2026	DCO SUBMISSION
Revision	Date	Description of revision

Client



Designer



Project

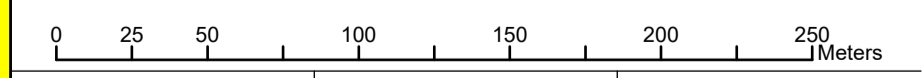
**WHITESTONE SOLAR FARM**

Drawing Title

**LAND PLAN IN ACCORDANCE WITH REGULATION 5(2)(i) OF THE INFRASTRUCTURE PLANNING (APPLICATIONS: PRESCRIBED FORMS AND PROCEDURE) REGULATIONS 2009**

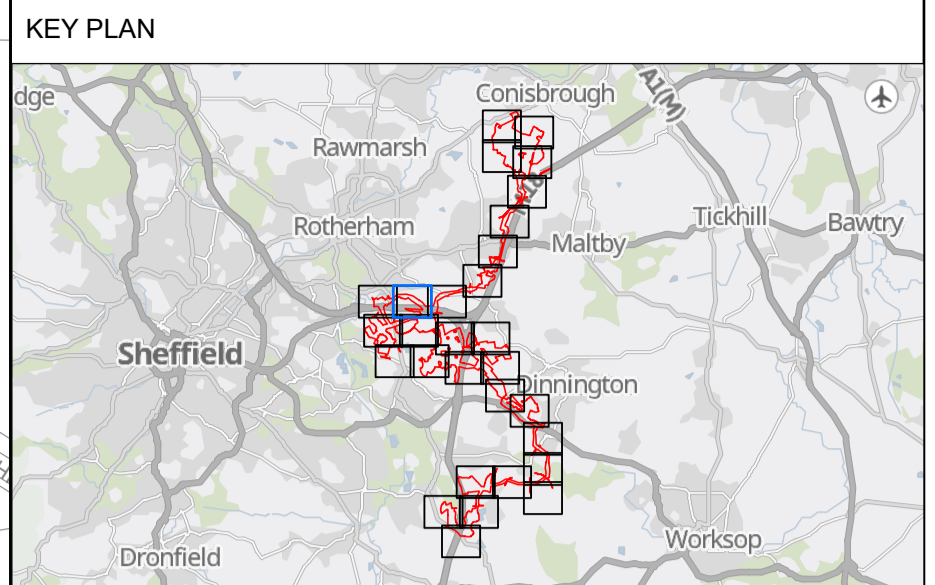
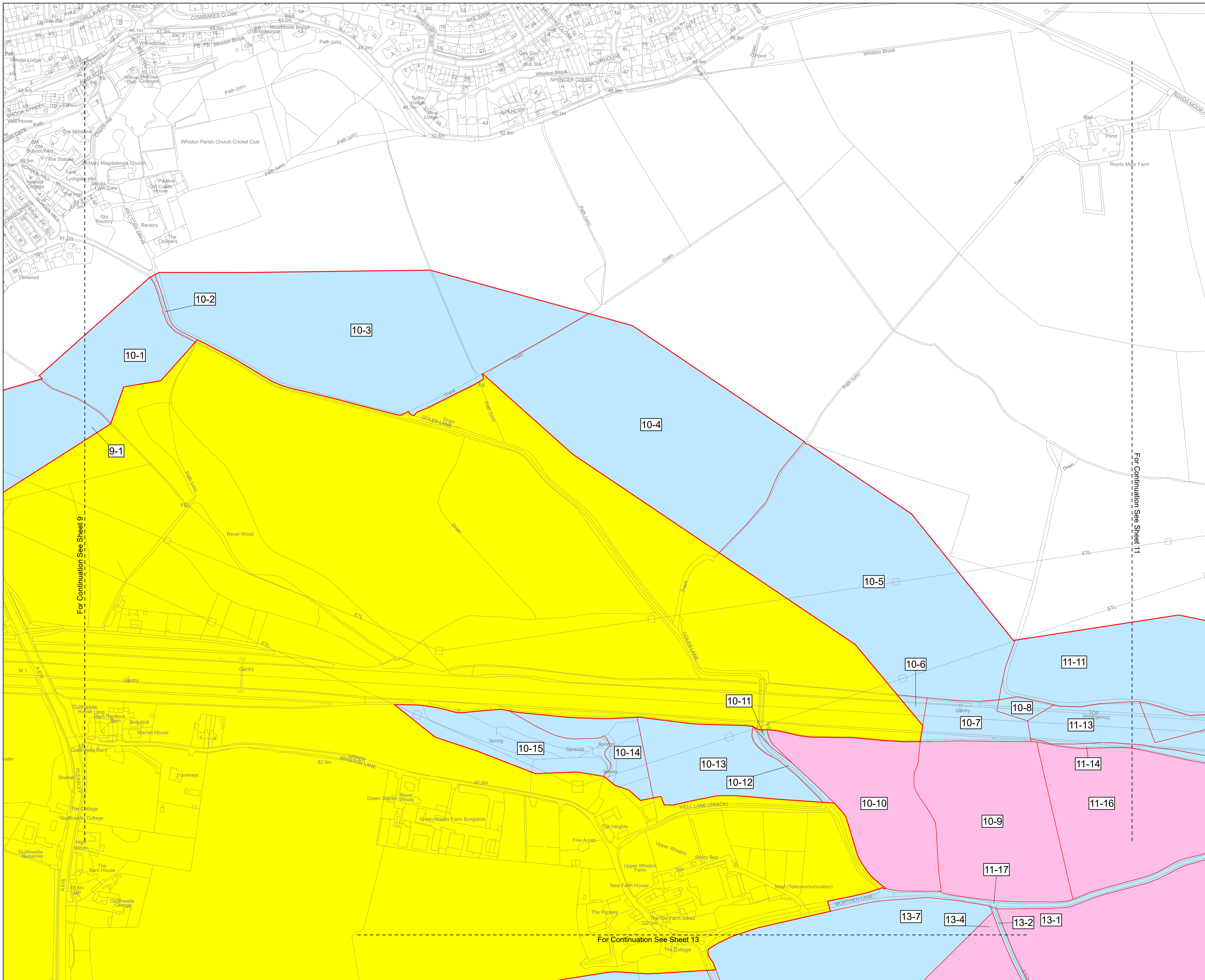
**SHEET 9 OF 29**

Status	DCO APPLICATION	Revision	01
Date	03/06/2026	Date	03/06/2026
Scale	1:2,500 @ A1	Spatial Reference System	British National Grid



Drawn By	JNS	Checked By	LOB	Approved By	JD
Drawing reference	ARD_WSF_LP				

This document is not to be used in whole or in part other than for the intended purpose and project for which it was prepared and provided.



**Notes**

1. All dimensions, chainages, levels and co-ordinates are in metres unless stated otherwise.
2. This drawing is to be read in conjunction with all other relevant documentation.
3. These Land Plans should be read in conjunction with other plans and documents in this application for development consent, in particular the Book of Reference [EN0110020/APP/4.3], Statement of Reasons [EN0110020/APP/4.1] and the draft Development Consent Order [EN0110020/APP/3.1].

Regulation 5(2)(i) - Infrastructure Planning (Applications: Prescribed Forms and Procedure) Regulations 2009

- KEY**
- Order Limits
  - Land to be acquired permanently
  - Land to be used temporarily and rights to be acquired permanently
  - Land outside the Order Limits

© Crown copyright and database rights 2026 Ordnance Survey 0000848182. You are permitted to use this data solely to enable you to respond to, or interact with, the organisation that provided you with the data. You are not permitted to copy, sub-licence, distribute or sell any of this data to third parties in any form.

© Crown copyright material is reproduced with the permission of Land Registry under delegated authority from the Controller of HMSO. This material may not be copied distributed, sold or published without the formal permission of Land Registry. Only an official copy of a title plan or register obtained from the Land Registry may be used for legal or other official purposes.

GB Background: Contains OS data © Crown Copyright and database right 2026. Contains data from OS Zoomstack

01	03/06/2026	DCO SUBMISSION
Revision	Date	Description of revision

Client



Designer



Project  
**WHITESTONE SOLAR FARM**

Drawing Title  
**LAND PLAN IN ACCORDANCE WITH REGULATION 5(2)(i) OF THE INFRASTRUCTURE PLANNING (APPLICATIONS: PRESCRIBED FORMS AND PROCEDURE) REGULATIONS 2009**

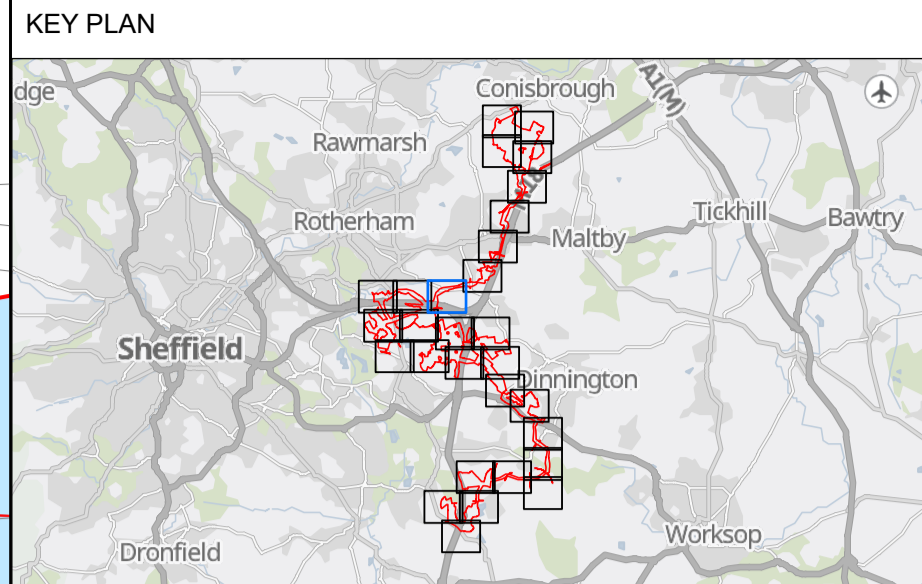
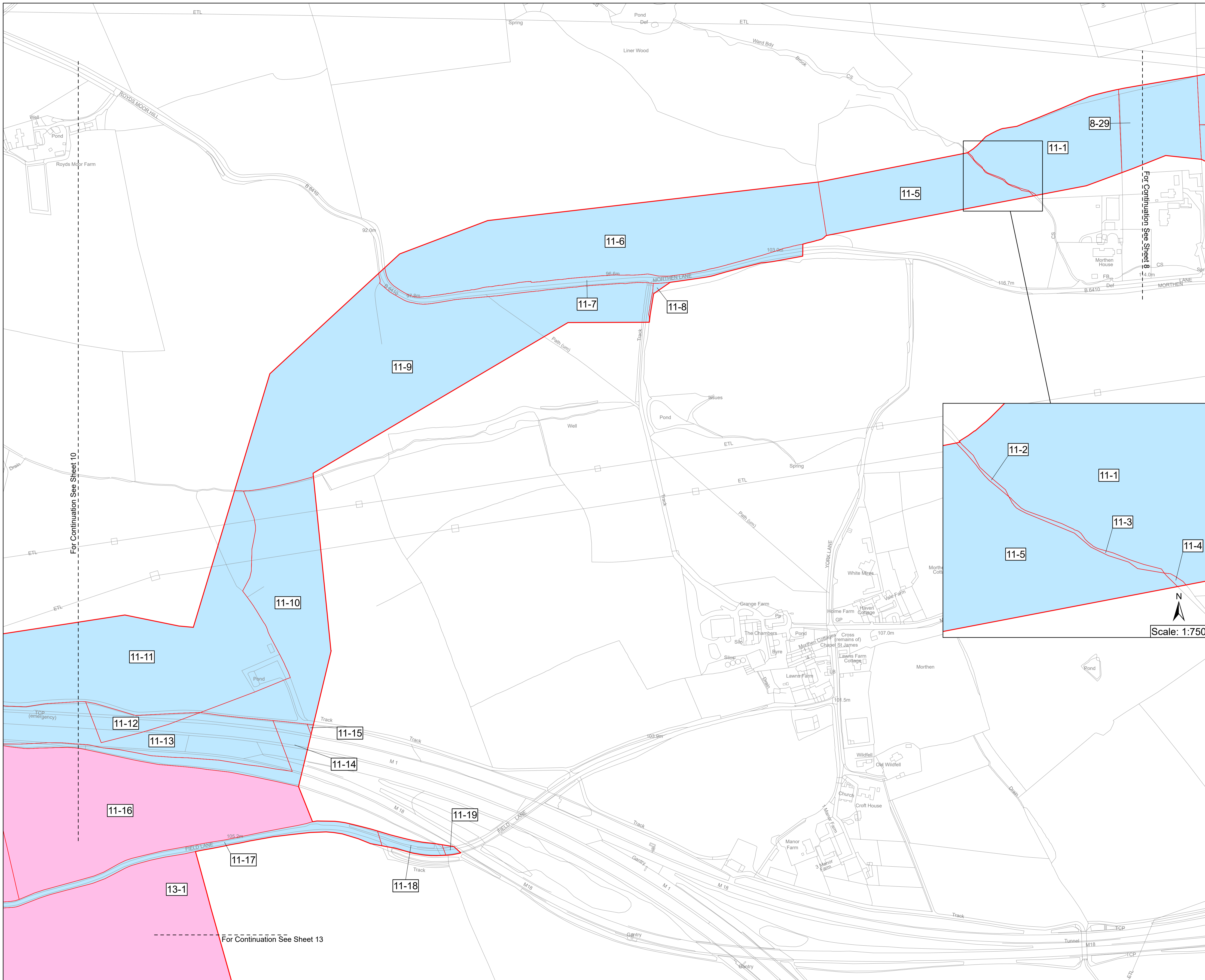
**SHEET 10 OF 29**

Status <b>DCO APPLICATION</b>	Revision 01
Scale 1:2,500 @ A1	Date 03/06/2026
Spatial Reference System British National Grid	

Drawn By JNS	Checked By LOB	Approved By JD
-----------------	-------------------	-------------------

Drawing reference  
**ARD\_WSF\_LP**

This document is not to be used in whole or in part other than for the intended purpose and project for which it was prepared and provided.



- Notes**
1. All dimensions, chainages, levels and co-ordinates are in metres unless stated otherwise.
  2. This drawing is to be read in conjunction with all other relevant documentation.
  3. These Land Plans should be read in conjunction with other plans and documents in this application for development consent, in particular the Book of Reference [EN0110020/APP/4.3], Statement of Reasons [EN0110020/APP/4.1] and the draft Development Consent Order [EN0110020/APP/3.1].

Regulation 5(2)(i) - Infrastructure Planning (Applications: Prescribed Forms and Procedure) Regulations 2009

- KEY**
- Order Limits
  - Land to be acquired permanently
  - Land to be used temporarily and rights to be acquired permanently
  - Land outside the Order Limits

© Crown copyright and database rights 2026 Ordnance Survey 0000848182. You are permitted to use this data solely to enable you to respond to, or interact with, the organisation that provided you with the data. You are not permitted to copy, sub-licence, distribute or sell any of this data to third parties in any form.

© Crown copyright material is reproduced with the permission of Land Registry under delegated authority from the Controller of HMSO. This material may not be copied, distributed, sold or published without the formal permission of Land Registry. Only an official copy of a title plan or register obtained from the Land Registry may be used for legal or other official purposes.

GB Background: Contains OS data © Crown Copyright and database right 2026. Contains data from OS Zoomstack

Scale: 1:750

01	03/06/2026	DCO SUBMISSION
Revision	Date	Description of revision

Client

Whitestone solar farm

Designer

Project

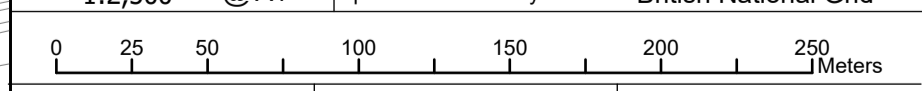
**WHITESTONE SOLAR FARM**

Drawing Title

LAND PLAN IN ACCORDANCE WITH REGULATION 5(2)(i) OF THE INFRASTRUCTURE PLANNING (APPLICATIONS: PRESCRIBED FORMS AND PROCEDURE) REGULATIONS 2009

SHEET 11 OF 29

Status	DCO APPLICATION	Revision	01
Scale	1:2,500 @ A1	Date	03/06/2026
Spatial Reference System	British National Grid		



Drawn By	Checked By	Approved By
JNS	LOB	JD

Drawing reference

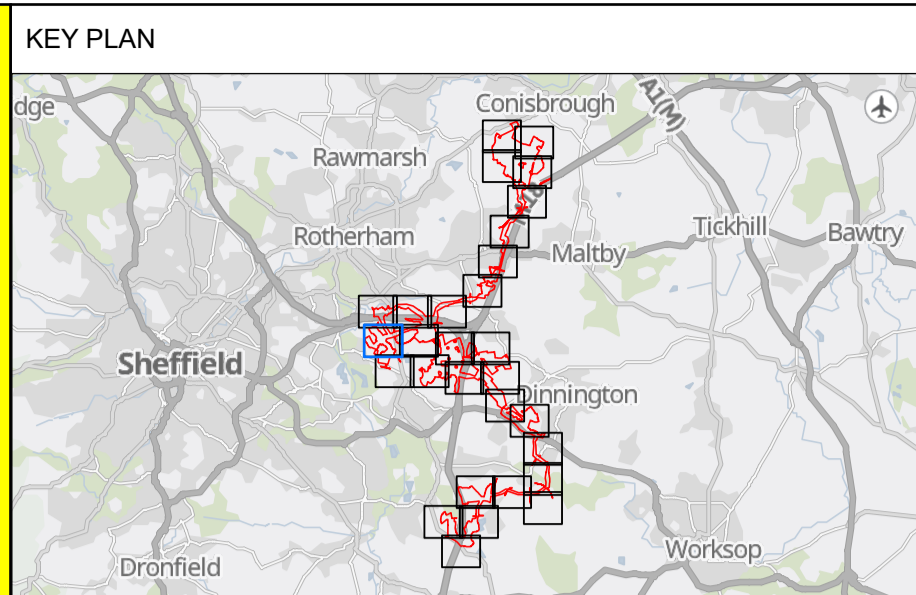
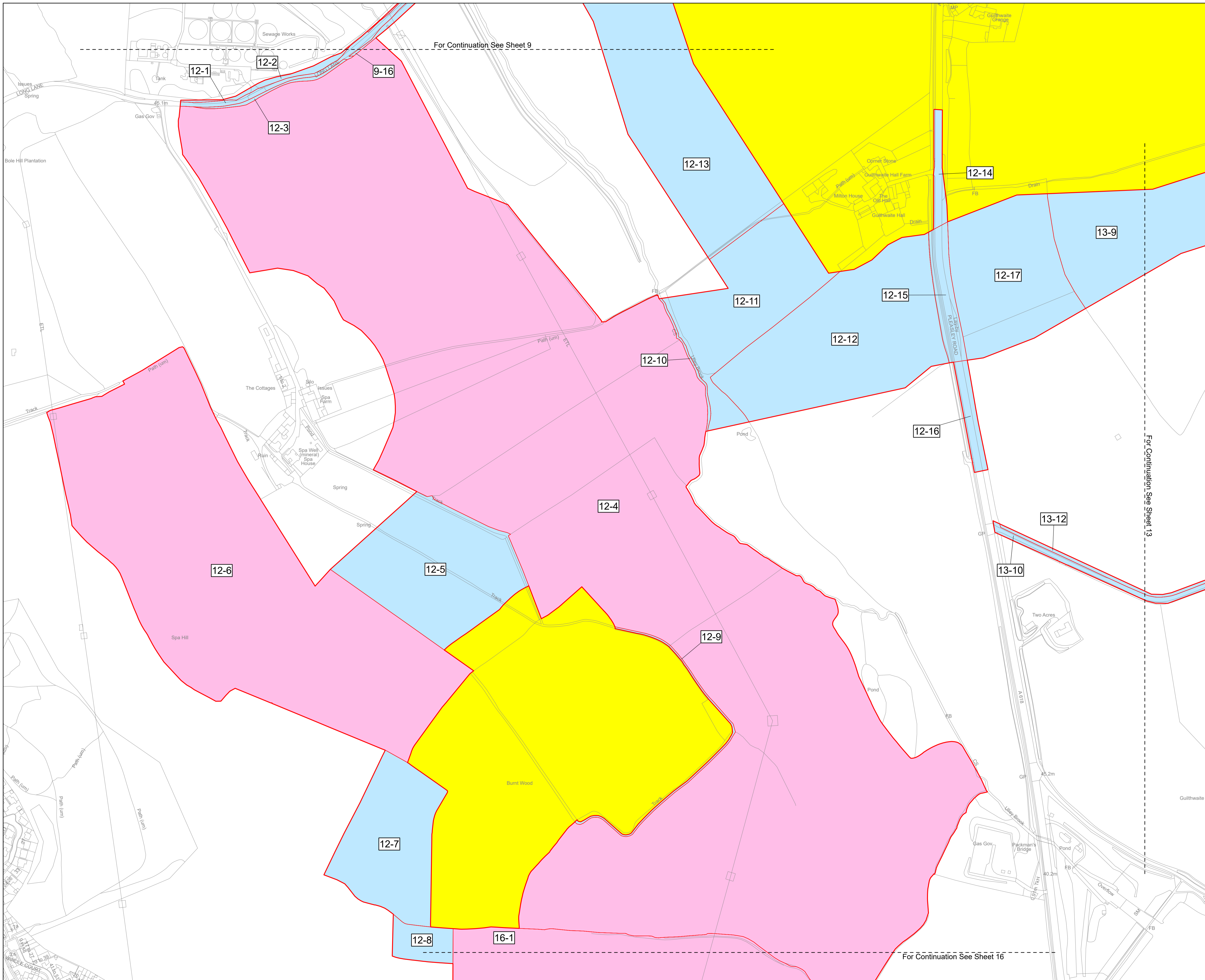
ARD\_WSF\_LP

This document is not to be used in whole or in part other than for the intended purpose and project for which it was prepared and provided.

For Continuation See Sheet 10

For Continuation See Sheet 8

For Continuation See Sheet 13



**Notes**

- All dimensions, chainages, levels and co-ordinates are in metres unless stated otherwise.
- This drawing is to be read in conjunction with all other relevant documentation.
- These Land Plans should be read in conjunction with other plans and documents in this application for development consent, in particular the Book of Reference [EN0110020/APP/4.3], Statement of Reasons [EN0110020/APP/4.1] and the draft Development Consent Order [EN0110020/APP/3.1].

Regulation 5(2)(i) - Infrastructure Planning (Applications: Prescribed Forms and Procedure) Regulations 2009

**KEY**

- Order Limits
- Land to be acquired permanently
- Land to be used temporarily and rights to be acquired permanently
- Land outside the Order Limits

© Crown copyright and database rights 2026 Ordnance Survey 0000848182. You are permitted to use this data solely to enable you to respond to, or interact with, the organisation that provided you with the data. You are not permitted to copy, sub-licence, distribute or sell any of this data to third parties in any form.

© Crown copyright material is reproduced with the permission of Land Registry under delegated authority from the Controller of HMSO. This material may not be copied, distributed, sold or published without the formal permission of Land Registry. Only an official copy of a title plan or register obtained from the Land Registry may be used for legal or other official purposes.

GB Background: Contains OS data © Crown Copyright and database right 2026. Contains data from OS Zoomstack


01	03/06/2026	DCO SUBMISSION
Revision	Date	Description of revision

Client

Whitestone solar farm

Designer

Ardent

Project  
**WHITESTONE SOLAR FARM**

Drawing Title  
**LAND PLAN IN ACCORDANCE WITH REGULATION 5(2)(i) OF THE INFRASTRUCTURE PLANNING (APPLICATIONS: PRESCRIBED FORMS AND PROCEDURE) REGULATIONS 2009**

**SHEET 12 OF 29**

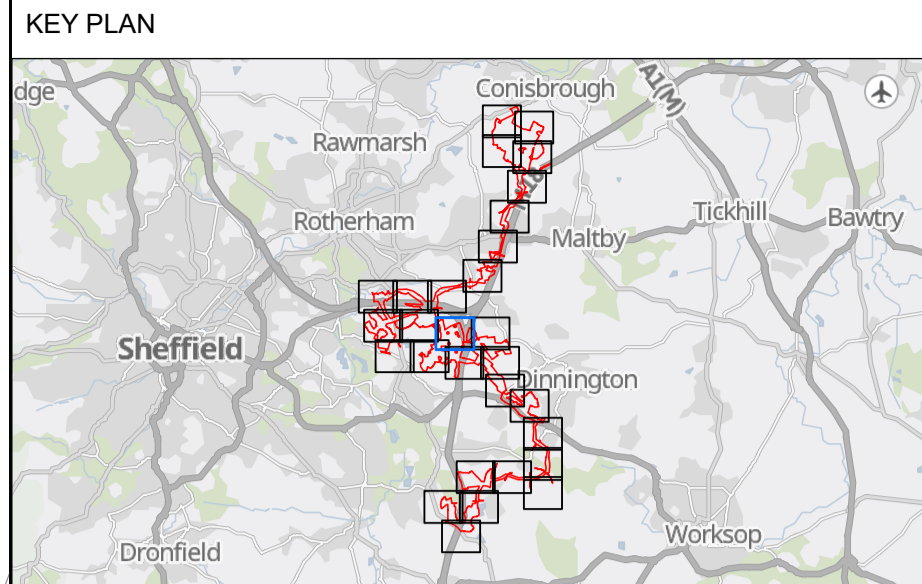
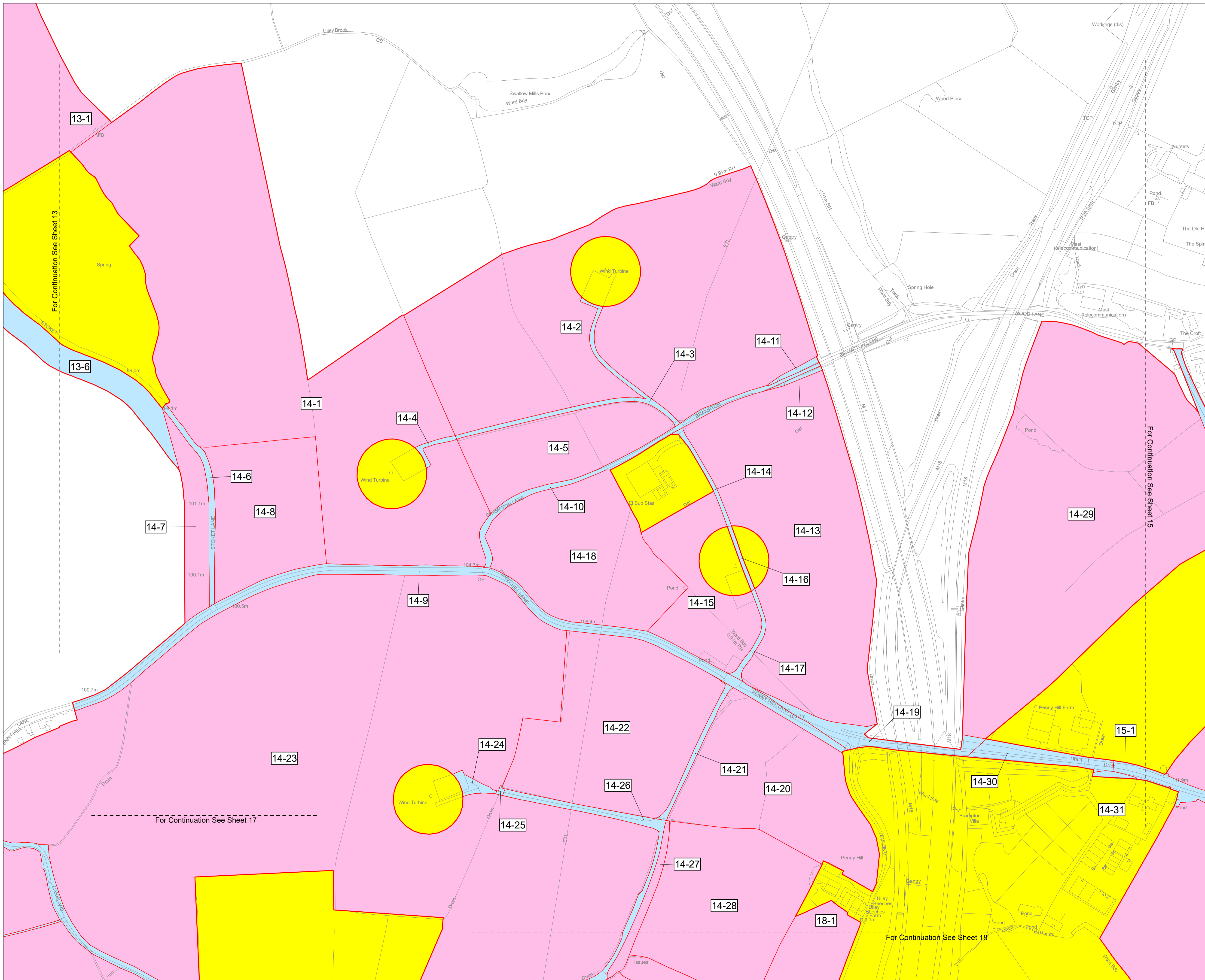
Status <b>DCO APPLICATION</b>	Revision <b>01</b>
Scale 1:2,500 @ A1	Date 03/06/2026
Spatial Reference System	British National Grid

Drawn By <b>JNS</b>	Checked By <b>LOB</b>	Approved By <b>JD</b>
------------------------	--------------------------	--------------------------

Drawing reference  
**ARD\_WSF\_LP**

This document is not to be used in whole or in part other than for the intended purpose and project for which it was prepared and provided.





**Notes**

- All dimensions, chainages, levels and co-ordinates are in metres unless stated otherwise.
- This drawing is to be read in conjunction with all other relevant documentation.
- These Land Plans should be read in conjunction with other plans and documents in this application for development consent, in particular the Book of Reference [EN0110020/APP/4.3], Statement of Reasons [EN0110020/APP/4.1] and the draft Development Consent Order [EN0110020/APP/3.1].

Regulation 5(2)(i) - Infrastructure Planning (Applications: Prescribed Forms and Procedure) Regulations 2009

**KEY**

- Order Limits
- Land to be acquired permanently
- Land to be used temporarily and rights to be acquired permanently
- Land outside the Order Limits

© Crown copyright and database rights 2026 Ordnance Survey 0000848182. You are permitted to use this data solely to enable you to respond to, or interact with, the organisation that provided you with the data. You are not permitted to copy, sub-licence, distribute or sell any of this data to third parties in any form.

© Crown copyright material is reproduced with the permission of Land Registry under delegated authority from the Controller of HMSO. This material may not be copied, distributed, sold or published without the formal permission of Land Registry. Only an official copy of a title plan or register obtained from the Land Registry may be used for legal or other official purposes.

GB Background: Contains OS data © Crown Copyright and database right 2026. Contains data from OS Zoomstack

01	03/06/2026	DCO SUBMISSION
Revision	Date	Description of revision

Client




Project  
**WHITESTONE SOLAR FARM**

Drawing Title  
**LAND PLAN IN ACCORDANCE WITH REGULATION 5(2)(i) OF THE INFRASTRUCTURE PLANNING (APPLICATIONS: PRESCRIBED FORMS AND PROCEDURE) REGULATIONS 2009**

**SHEET 14 OF 29**

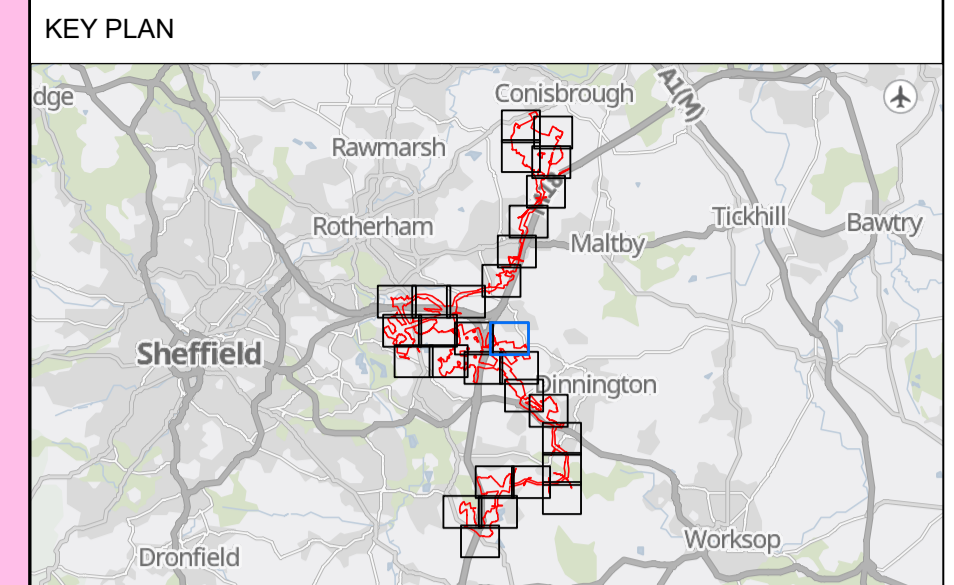
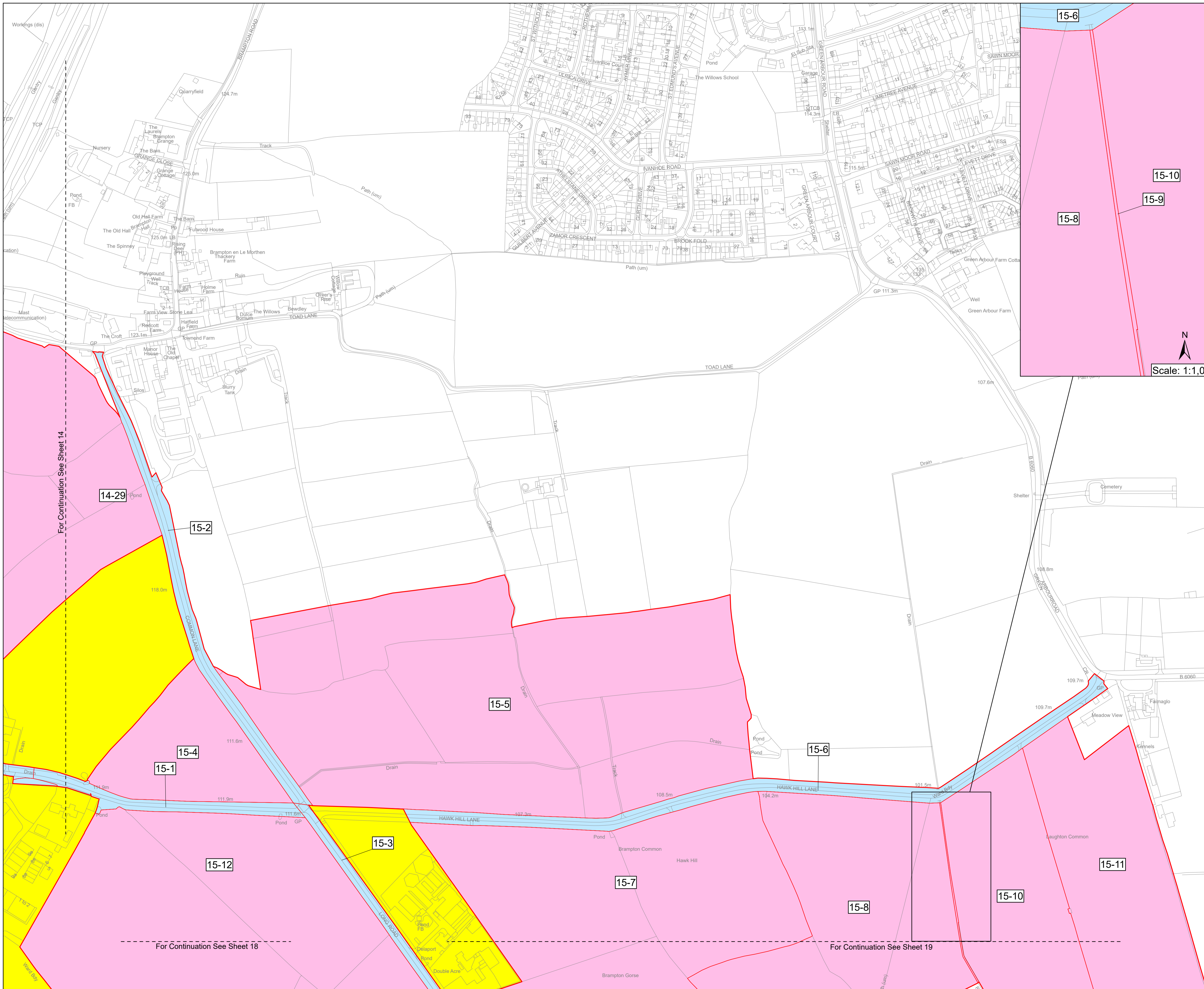
Status <b>DCO APPLICATION</b>	Revision <b>01</b>
Scale <b>1:2,500 @ A1</b>	Date <b>03/06/2026</b>
Spatial Reference System <b>British National Grid</b>	



Drawn By <b>JNS</b>	Checked By <b>LOB</b>	Approved By <b>JD</b>
------------------------	--------------------------	--------------------------

Drawing reference  
**ARD\_WSF\_LP**

This document is not to be used in whole or in part other than for the intended purpose and project for which it was prepared and provided.



**Notes**

1. All dimensions, chainages, levels and co-ordinates are in metres unless stated otherwise.
2. This drawing is to be read in conjunction with all other relevant documentation.
3. These Land Plans should be read in conjunction with other plans and documents in this application for development consent, in particular the Book of Reference [EN0110020/APP/4.3], Statement of Reasons [EN0110020/APP/4.1] and the draft Development Consent Order [EN0110020/APP/3.1].

Regulation 5(2)(i) - Infrastructure Planning (Applications: Prescribed Forms and Procedure) Regulations 2009

- KEY**
- Order Limits
  - Land to be acquired permanently
  - Land to be used temporarily and rights to be acquired permanently
  - Land outside the Order Limits



Scale: 1:1,000

© Crown copyright and database rights 2026 Ordnance Survey 000048182. You are permitted to use this data solely to enable you to respond to, or interact with, the organisation that provided you with the data. You are not permitted to copy, sub-licence, distribute or sell any of this data to third parties in any form.

© Crown copyright material is reproduced with the permission of Land Registry under delegated authority from the Controller of HMSO. This material may not be copied distributed, sold or published without the formal permission of Land Registry. Only an official copy of a title plan or register obtained from the Land Registry may be used for legal or other official purposes.

GB Background: Contains OS data © Crown Copyright and database right 2026. Contains data from OS Zoomstack

01	03/06/2026	DCO SUBMISSION
Revision	Date	Description of revision

Client



**Whitestone**  
solar farm



**Ardent**

Designer

Project **WHITESTONE SOLAR FARM**

Drawing Title  
**LAND PLAN IN ACCORDANCE WITH REGULATION 5(2)(i) OF THE INFRASTRUCTURE PLANNING (APPLICATIONS: PRESCRIBED FORMS AND PROCEDURE) REGULATIONS 2009**

SHEET 15 OF 29

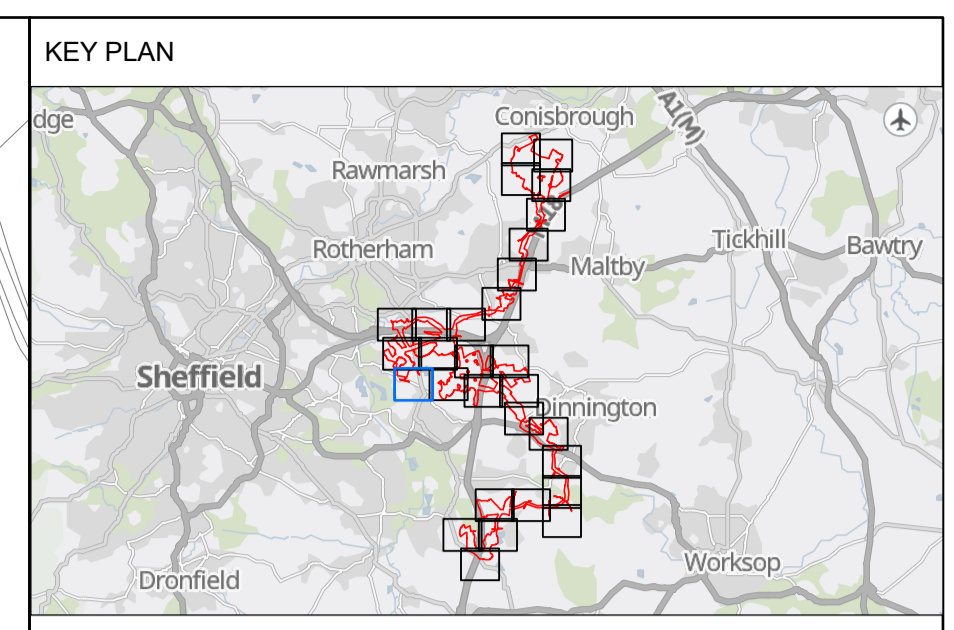
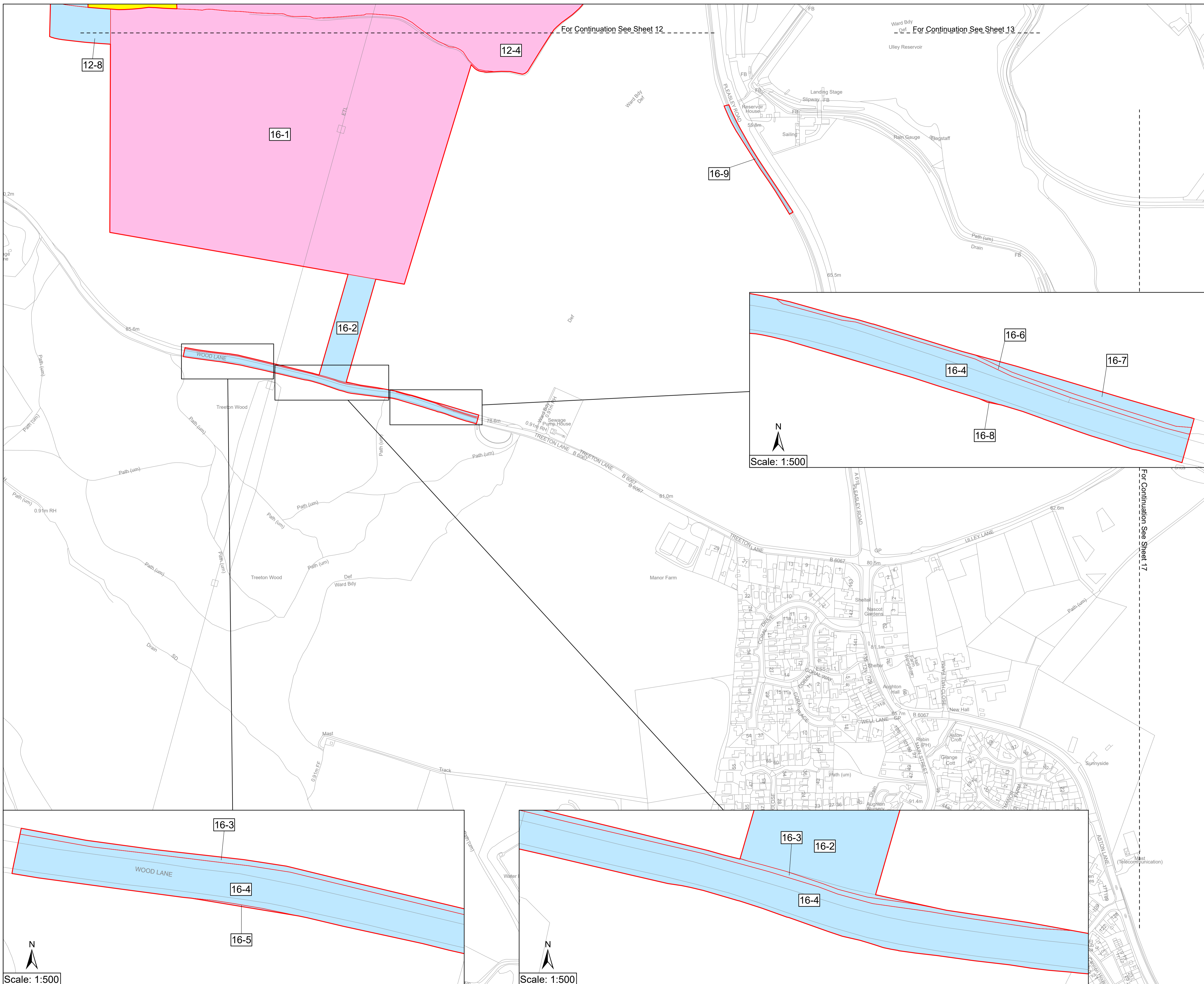
Status	DCO APPLICATION	Revision	01
		Date	03/06/2026

Scale	1:2,500 @ A1	Spatial Reference System	British National Grid
-------	--------------	--------------------------	-----------------------

Drawn By	Checked By	Approved By
JNS	LOB	JD

Drawing reference **ARD\_WSF\_LP**

This document is not to be used in whole or in part other than for the intended purpose and project for which it was prepared and provided.



**Notes**

1. All dimensions, chainages, levels and co-ordinates are in metres unless stated otherwise.
2. This drawing is to be read in conjunction with all other relevant documentation.
3. These Land Plans should be read in conjunction with other plans and documents in this application for development consent, in particular the Book of Reference [EN0110020/APP/4.3], Statement of Reasons [EN0110020/APP/4.1] and the draft Development Consent Order [EN0110020/APP/3.1].

Regulation 5(2)(i) - Infrastructure Planning (Applications: Prescribed Forms and Procedure) Regulations 2009

**KEY**

- Order Limits
- Land to be acquired permanently
- Land to be used temporarily and rights to be acquired permanently
- Land outside the Order Limits

© Crown copyright and database rights 2026 Ordnance Survey 0000848182. You are permitted to use this data solely to enable you to respond to, or interact with, the organisation that provided you with the data. You are not permitted to copy, sub-licence, distribute or sell any of this data to third parties in any form.

© Crown copyright material is reproduced with the permission of Land Registry under delegated authority from the Controller of HMSO. This material may not be copied, distributed, sold or published without the formal permission of Land Registry. Only an official copy of a title plan or register obtained from the Land Registry may be used for legal or other official purposes.

GB Background: Contains OS data © Crown Copyright and database right 2026. Contains data from OS Zoomstack

01	03/06/2026	DCO SUBMISSION
Revision	Date	Description of revision

Client

Designer

Project: WHITESTONE SOLAR FARM

Drawing Title: LAND PLAN IN ACCORDANCE WITH REGULATION 5(2)(i) OF THE INFRASTRUCTURE PLANNING (APPLICATIONS: PRESCRIBED FORMS AND PROCEDURE) REGULATIONS 2009

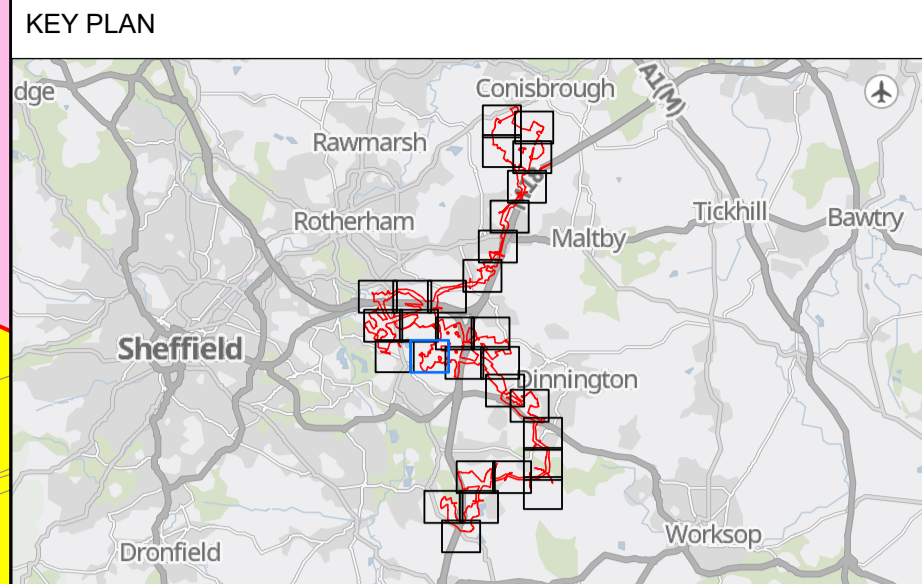
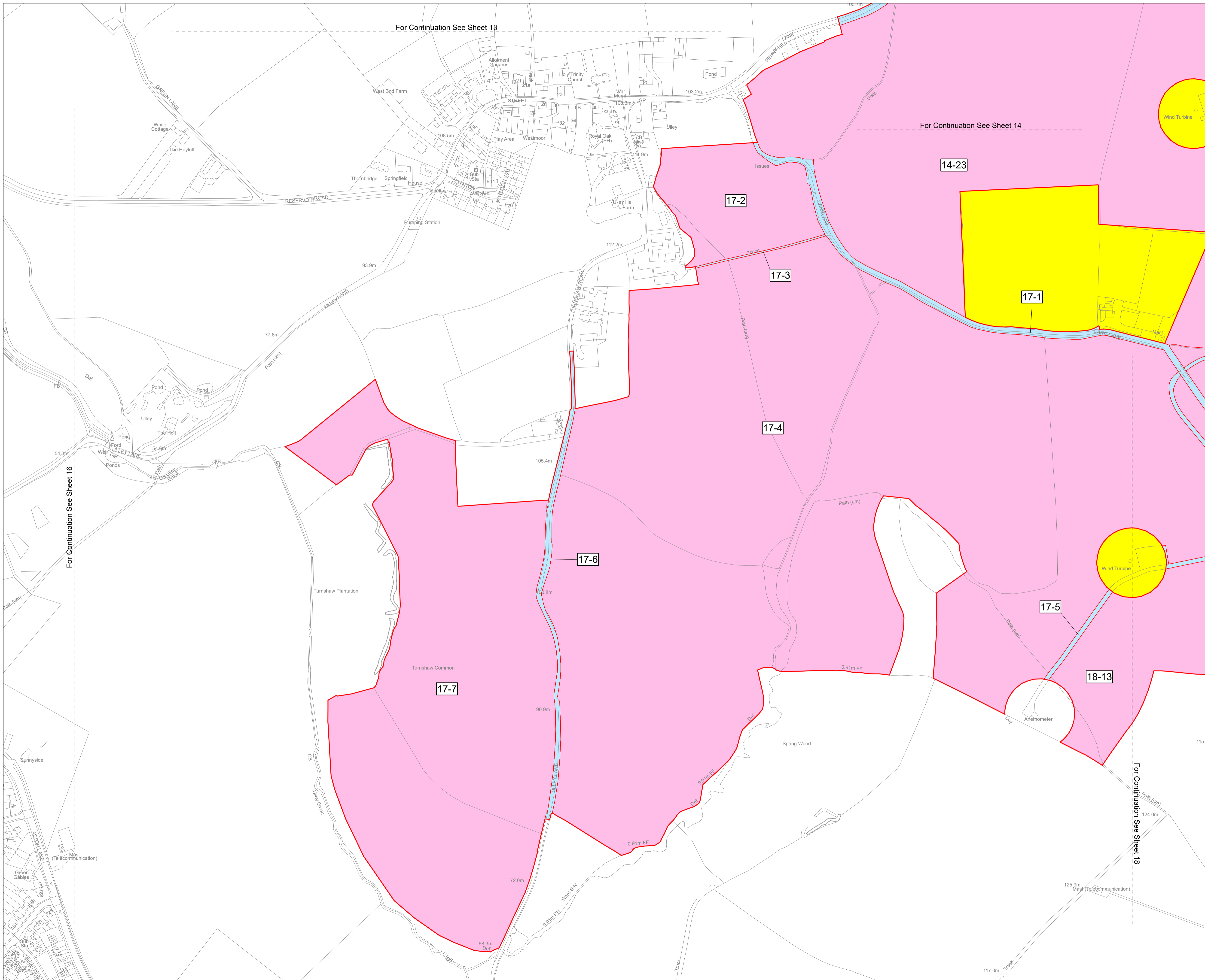
SHEET 16 OF 29

Status: DCO APPLICATION	Revision: 01
Scale: 1:2,500 @ A1	Date: 03/06/2026
Spatial Reference System: British National Grid	

Drawn By: JNS	Checked By: LOB	Approved By: JD
---------------	-----------------	-----------------

Drawing reference: ARD\_WSF\_LP

This document is not to be used in whole or in part other than for the intended purpose and project for which it was prepared and provided.



**Notes**

1. All dimensions, chainages, levels and co-ordinates are in metres unless stated otherwise.
2. This drawing is to be read in conjunction with all other relevant documentation.
3. These Land Plans should be read in conjunction with other plans and documents in this application for development consent, in particular the Book of Reference [EN0110020/APP/4.3], Statement of Reasons [EN0110020/APP/4.1] and the draft Development Consent Order [EN0110020/APP/3.1].

Regulation 5(2)(i) - Infrastructure Planning (Applications: Prescribed Forms and Procedure) Regulations 2009

**KEY**

- Order Limits
- Land to be acquired permanently
- Land to be used temporarily and rights to be acquired permanently
- Land outside the Order Limits

© Crown copyright and database rights 2026 Ordnance Survey 0000848182. You are permitted to use this data solely to enable you to respond to, or interact with, the organisation that provided you with the data. You are not permitted to copy, sub-licence, distribute or sell any of this data to third parties in any form.

© Crown copyright material is reproduced with the permission of Land Registry under delegated authority from the Controller of HMSO. This material may not be copied distributed, sold or published without the formal permission of Land Registry. Only an official copy of a title plan or register obtained from the Land Registry may be used for legal or other official purposes.

GB Background. Contains OS data © Crown Copyright and database right 2026. Contains data from OS Zoomstack


01	03/06/2026	DCO SUBMISSION
Revision	Date	Description of revision

Client



Designer



Project  
**WHITESTONE SOLAR FARM**

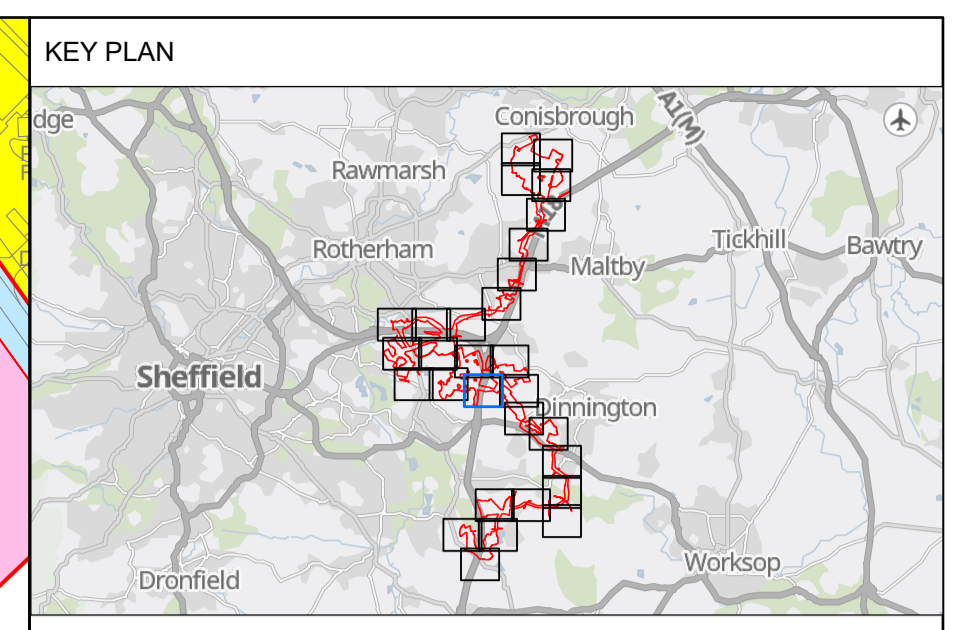
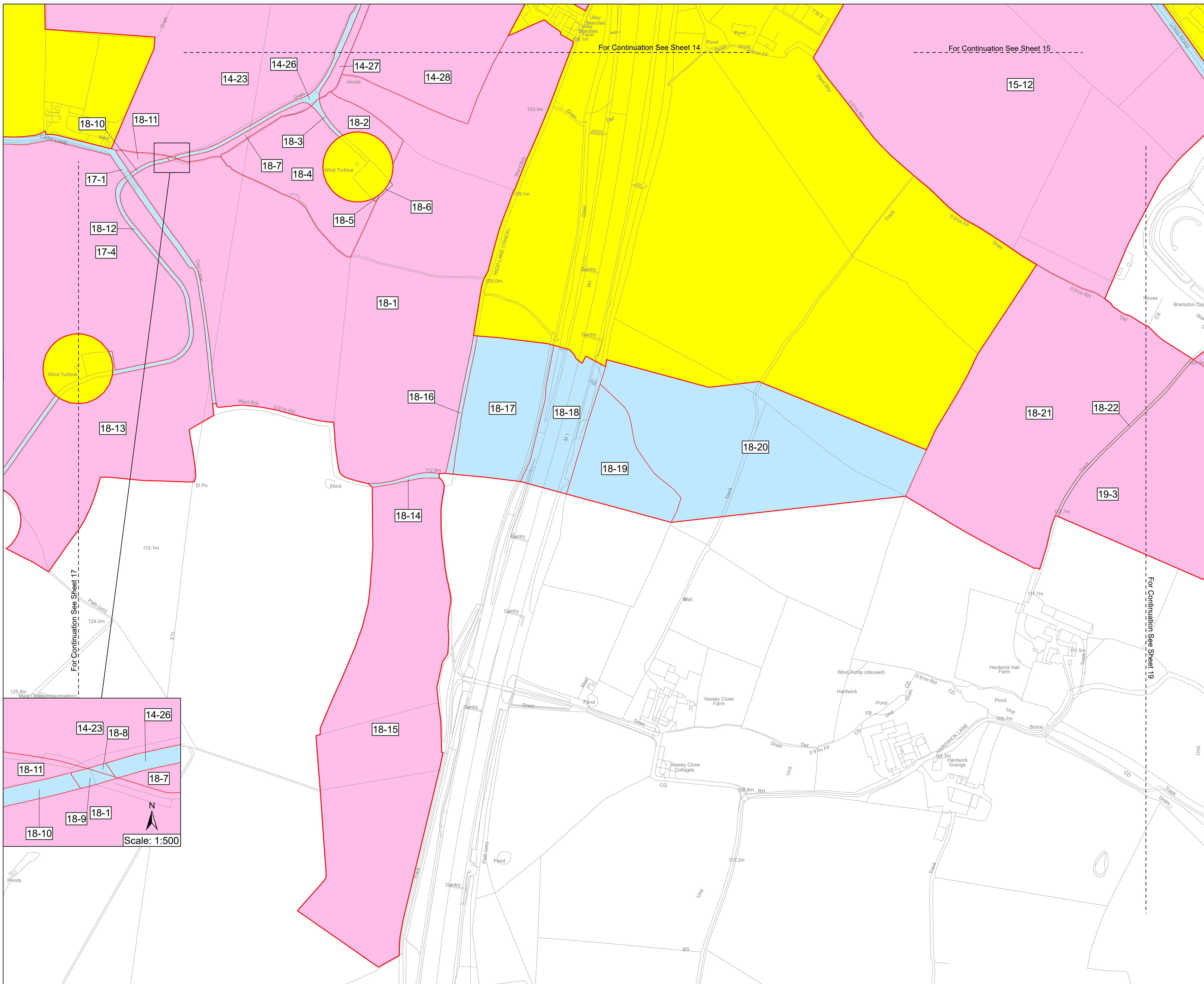
Drawing Title  
**LAND PLAN IN ACCORDANCE WITH REGULATION 5(2)(i) OF THE INFRASTRUCTURE PLANNING (APPLICATIONS: PRESCRIBED FORMS AND PROCEDURE) REGULATIONS 2009**

**SHEET 17 OF 29**

Status <b>DCO APPLICATION</b>	Revision <b>01</b>
Scale 1:2,500 @ A1	Date 03/06/2026
Spatial Reference System British National Grid	

Drawn By JNS	Checked By LOB	Approved By JD
Drawing reference ARD_WSF_LP		

This document is not to be used in whole or in part other than for the intended purpose and project for which it was prepared and provided.



**Notes**

- All dimensions, chainages, levels and co-ordinates are in metres unless stated otherwise.
- This drawing is to be read in conjunction with all other relevant documentation.
- These Land Plans should be read in conjunction with other plans and documents in this application for development consent, in particular the Book of Reference [EN0110020/APP/4.3], Statement of Reasons [EN0110020/APP/4.1] and the draft Development Consent Order [EN0110020/APP/3.1].

Regulation 5(2)(i) - Infrastructure Planning (Applications: Prescribed Forms and Procedure) Regulations 2009

**KEY**

- Order Limits
- Land to be acquired permanently
- Land to be used temporarily and rights to be acquired permanently
- Land outside the Order Limits

© Crown copyright and database rights 2026 Ordnance Survey 0000848182. You are permitted to use this data solely to enable you to respond to, or interact with, the organisation that provided you with the data. You are not permitted to copy, sub-licence, distribute or sell any of this data to third parties in any form.

© Crown copyright material is reproduced with the permission of Land Registry under delegated authority from the Controller of HMSO. This material may not be copied distributed, sold or published without the formal permission of Land Registry. Only an official copy of a title plan or register obtained from the Land Registry may be used for legal or other official purposes.

GB Background: Contains OS data © Crown Copyright and database right 2026. Contains data from OS Zoomstack

Revision	Date	Description of revision
01	03/06/2026	DCO SUBMISSION

Client

Designer

Project  
**WHITESTONE SOLAR FARM**

Drawing Title  
**LAND PLAN IN ACCORDANCE WITH REGULATION 5(2)(i) OF THE INFRASTRUCTURE PLANNING (APPLICATIONS: PRESCRIBED FORMS AND PROCEDURE) REGULATIONS 2009**

**SHEET 18 OF 29**

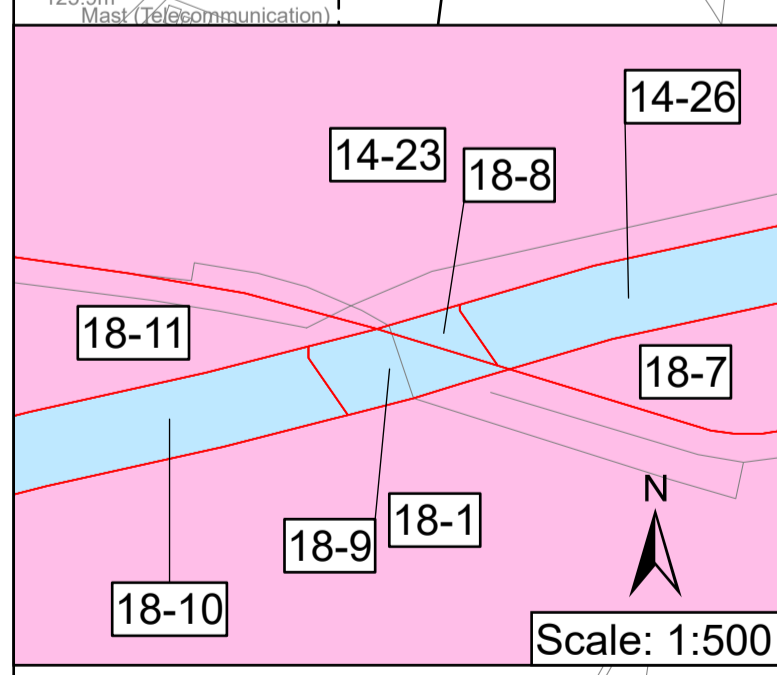
Status	DCO APPLICATION	Revision	01
Date	03/06/2026	Date	03/06/2026

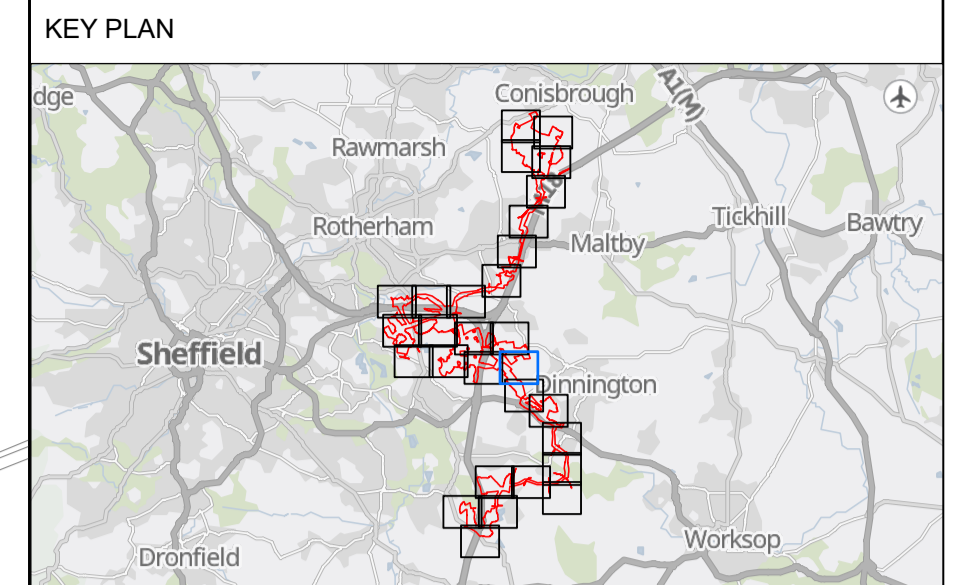
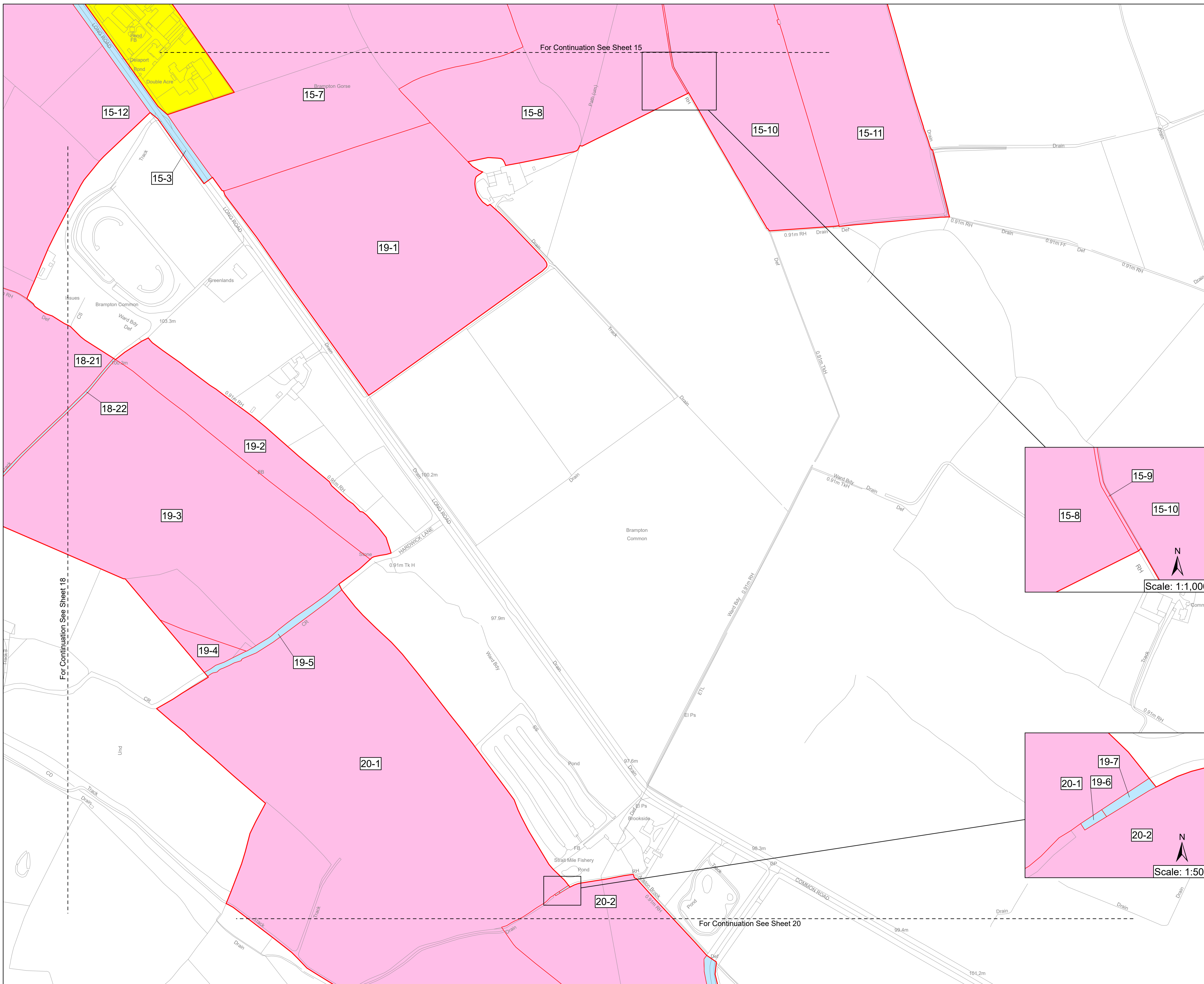
Scale	1:2,500 @ A1	Spatial Reference System	British National Grid
-------	--------------	--------------------------	-----------------------

Drawn By	Checked By	Approved By
JNS	LOB	JD

Drawing reference  
**ARD\_WSF\_LP**

This document is not to be used in whole or in part other than for the intended purpose and project for which it was prepared and provided.





**Notes**

1. All dimensions, chainages, levels and co-ordinates are in metres unless stated otherwise.
2. This drawing is to be read in conjunction with all other relevant documentation.
3. These Land Plans should be read in conjunction with other plans and documents in this application for development consent, in particular the Book of Reference [EN0110020/APP/4.3], Statement of Reasons [EN0110020/APP/4.1] and the draft Development Consent Order [EN0110020/APP/3.1].

Regulation 5(2)(i) - Infrastructure Planning (Applications: Prescribed Forms and Procedure) Regulations 2009

**KEY**

- Order Limits
- Land to be acquired permanently
- Land to be used temporarily and rights to be acquired permanently
- Land outside the Order Limits

© Crown copyright and database rights 2026 Ordnance Survey 0000848182. You are permitted to use this data solely to enable you to respond to, or interact with, the organisation that provided you with the data. You are not permitted to copy, sub-licence, distribute or sell any of this data to third parties in any form.

© Crown copyright material is reproduced with the permission of Land Registry under delegated authority from the Controller of HMSO. This material may not be copied distributed, sold or published without the formal permission of Land Registry. Only an official copy of a title plan or register obtained from the Land Registry may be used for legal or other official purposes.

GB Background: Contains OS data © Crown Copyright and database right 2026. Contains data from OS Zoomstack

01	03/06/2026	DCO SUBMISSION
Revision	Date	Description of revision

Client



Designer



Project  
**WHITESTONE SOLAR FARM**

Drawing Title  
**LAND PLAN IN ACCORDANCE WITH REGULATION 5(2)(i) OF THE INFRASTRUCTURE PLANNING (APPLICATIONS: PRESCRIBED FORMS AND PROCEDURE) REGULATIONS 2009**

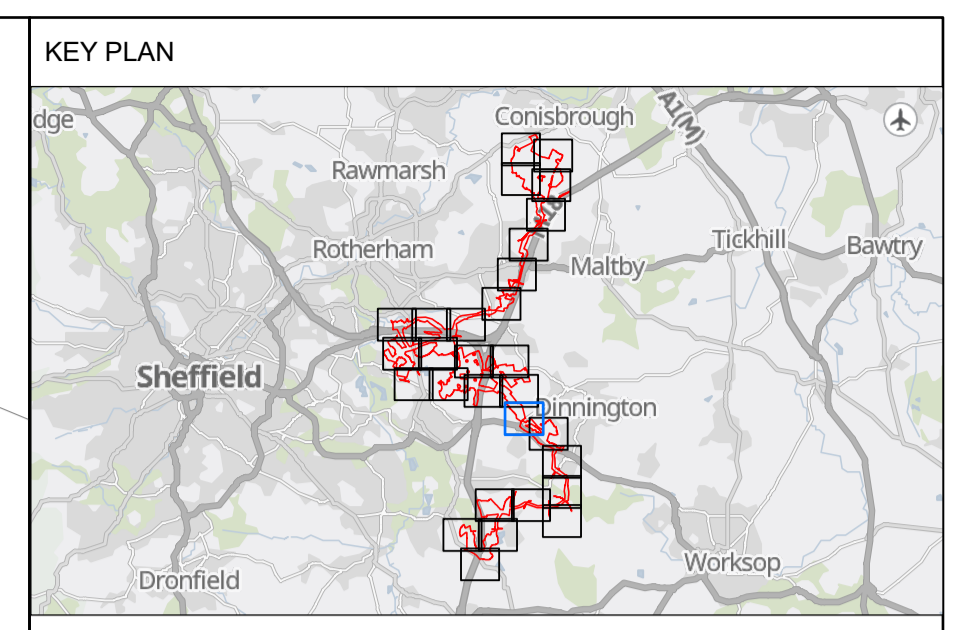
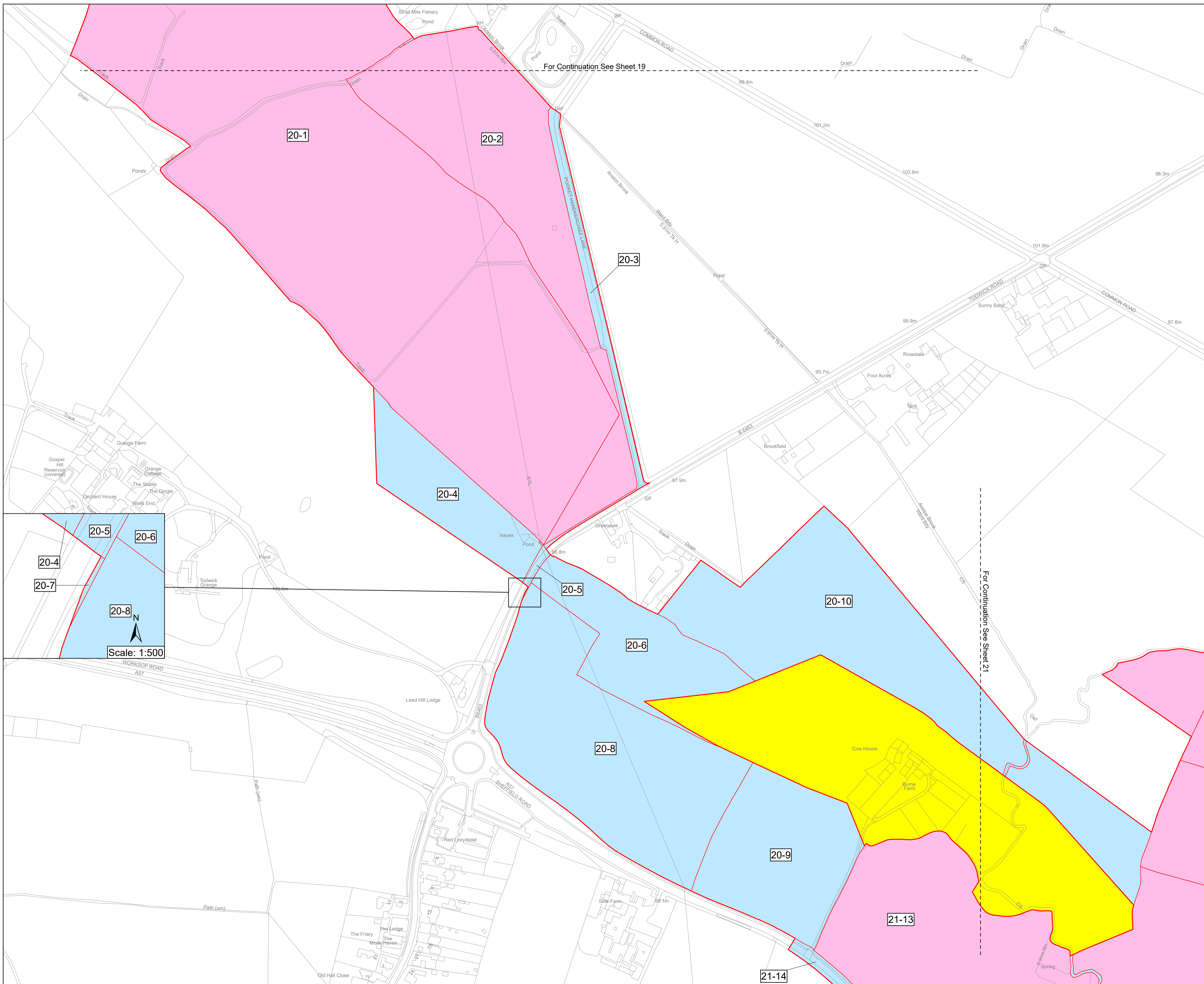
**SHEET 19 OF 29**

Status DCO APPLICATION	Revision 01
Scale 1:2,500 @ A1	Date 03/06/2026
Spatial Reference System British National Grid	

Drawn By JNS	Checked By LOB	Approved By JD
-----------------	-------------------	-------------------

Drawing reference  
**ARD\_WSF\_LP**

This document is not to be used in whole or in part other than for the intended purpose and project for which it was prepared and provided.



**Notes**

1. All dimensions, chainages, levels and co-ordinates are in metres unless stated otherwise.
2. This drawing is to be read in conjunction with all other relevant documentation.
3. These Land Plans should be read in conjunction with other plans and documents in this application for development consent, in particular the Book of Reference [EN0110020/APP/4.3], Statement of Reasons [EN0110020/APP/4.1] and the draft Development Consent Order [EN0110020/APP/3.1].

Regulation 5(2)(i) - Infrastructure Planning (Applications: Prescribed Forms and Procedure) Regulations 2009

**KEY**

- Order Limits
- Land to be acquired permanently
- Land to be used temporarily and rights to be acquired permanently
- Land outside the Order Limits

© Crown copyright and database rights 2026 Ordnance Survey 0000848182. You are permitted to use this data solely to enable you to respond to, or interact with, the organisation that provided you with the data. You are not permitted to copy, sub-licence, distribute or sell any of this data to third parties in any form.

© Crown copyright material is reproduced with the permission of Land Registry under delegated authority from the Controller of HMSO. This material may not be copied, distributed, sold or published without the formal permission of Land Registry. Only an official copy of a title plan or register obtained from the Land Registry may be used for legal or other official purposes.

GB Background: Contains OS data © Crown Copyright and database right 2026. Contains data from OS Zoomstack

01	03/06/2026	DCO SUBMISSION
Revision	Date	Description of revision

Client

Project  
**WHITESTONE SOLAR FARM**

Drawing Title  
**LAND PLAN IN ACCORDANCE WITH REGULATION 5(2)(i) OF THE INFRASTRUCTURE PLANNING (APPLICATIONS: PRESCRIBED FORMS AND PROCEDURE) REGULATIONS 2009**

**SHEET 20 OF 29**

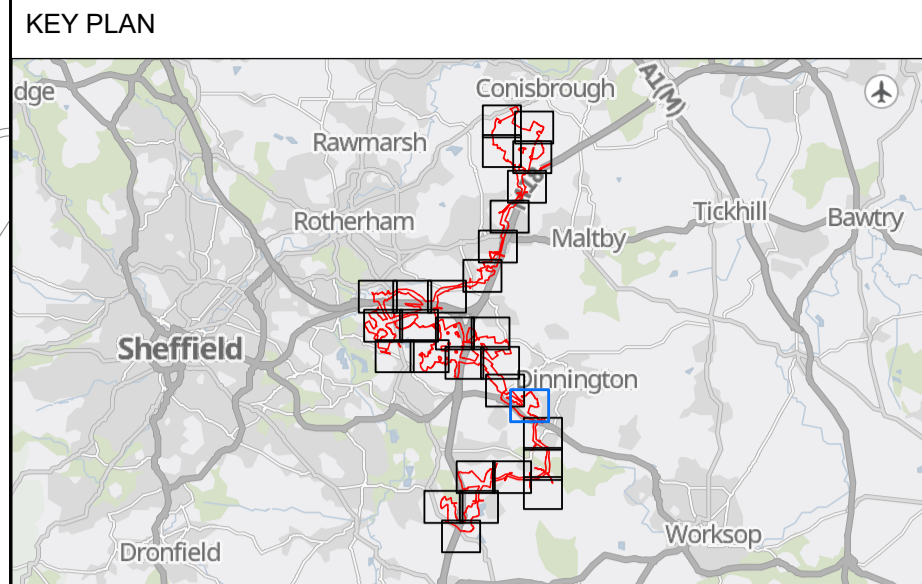
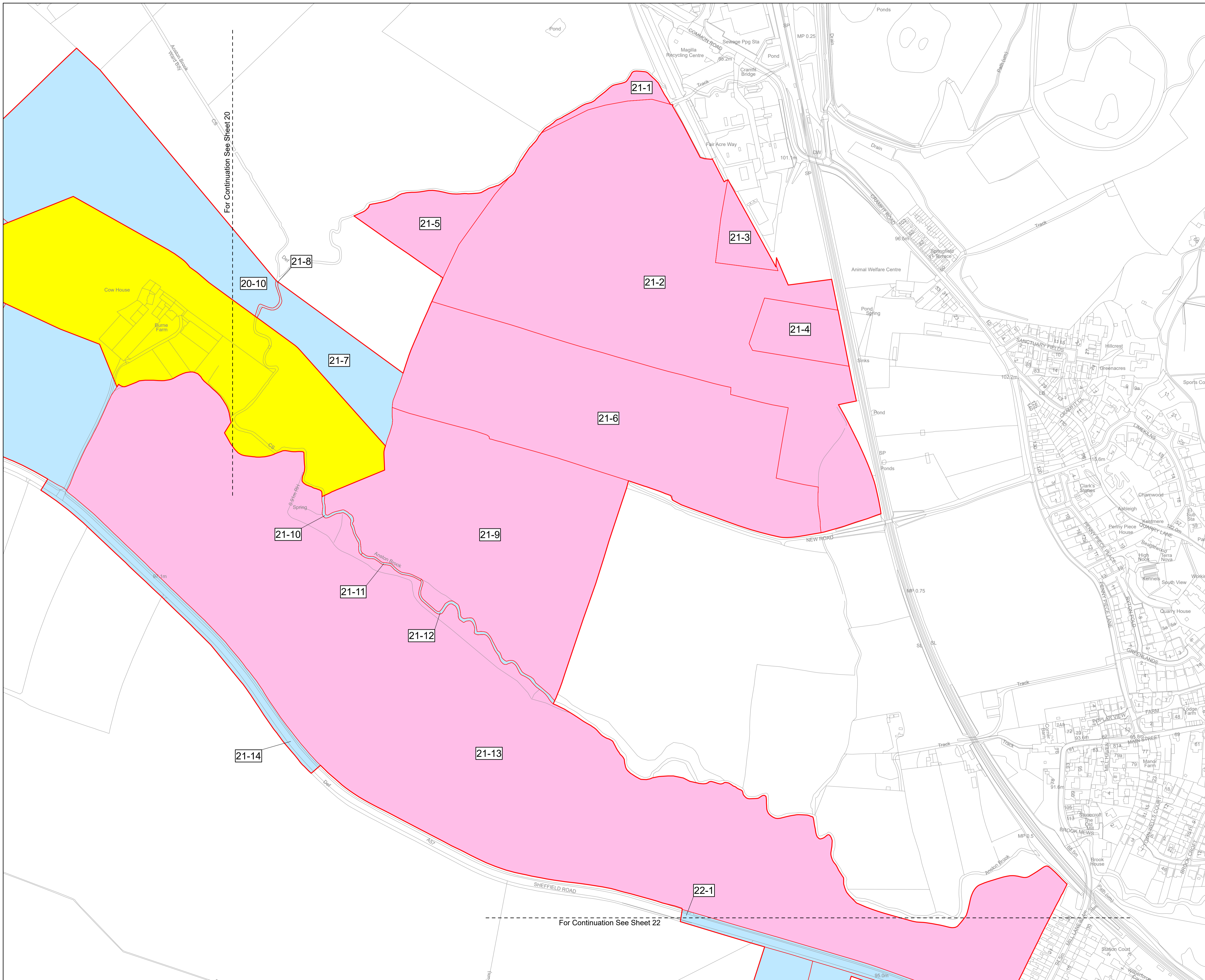
Status  
**DCO APPLICATION**

Scale 1:2,500 @ A1 Spatial Reference System British National Grid

Drawn By: JNS, Checked By: LOB, Approved By: JD

Drawing reference  
**ARD\_WSF\_LP**

This document is not to be used in whole or in part other than for the intended purpose and project for which it was prepared and provided.



- Notes**
1. All dimensions, chainages, levels and co-ordinates are in metres unless stated otherwise.
  2. This drawing is to be read in conjunction with all other relevant documentation.
  3. These Land Plans should be read in conjunction with other plans and documents in this application for development consent, in particular the Book of Reference [EN0110020/APP/4.3], Statement of Reasons [EN0110020/APP/4.1] and the draft Development Consent Order [EN0110020/APP/3.1].

Regulation 5(2)(i) - Infrastructure Planning (Applications: Prescribed Forms and Procedure) Regulations 2009

- KEY**
- Order Limits
  - Land to be acquired permanently
  - Land to be used temporarily and rights to be acquired permanently
  - Land outside the Order Limits

© Crown copyright and database rights 2026 Ordnance Survey 0000848182. You are permitted to use this data solely to enable you to respond to, or interact with, the organisation that provided you with the data. You are not permitted to copy, sub-licence, distribute or sell any of this data to third parties in any form.

© Crown copyright material is reproduced with the permission of Land Registry under delegated authority from the Controller of HMSO. This material may not be copied distributed, sold or published without the formal permission of Land Registry. Only an official copy of a title plan or register obtained from the Land Registry may be used for legal or other official purposes.

GB Background: Contains OS data © Crown Copyright and database right 2026. Contains data from OS Zoomstack


01	03/06/2026	DCO SUBMISSION
Revision	Date	Description of revision

Client



Designer




Project  
**WHITESTONE SOLAR FARM**

Drawing Title  
**LAND PLAN IN ACCORDANCE WITH REGULATION 5(2)(i) OF THE INFRASTRUCTURE PLANNING (APPLICATIONS: PRESCRIBED FORMS AND PROCEDURE) REGULATIONS 2009**

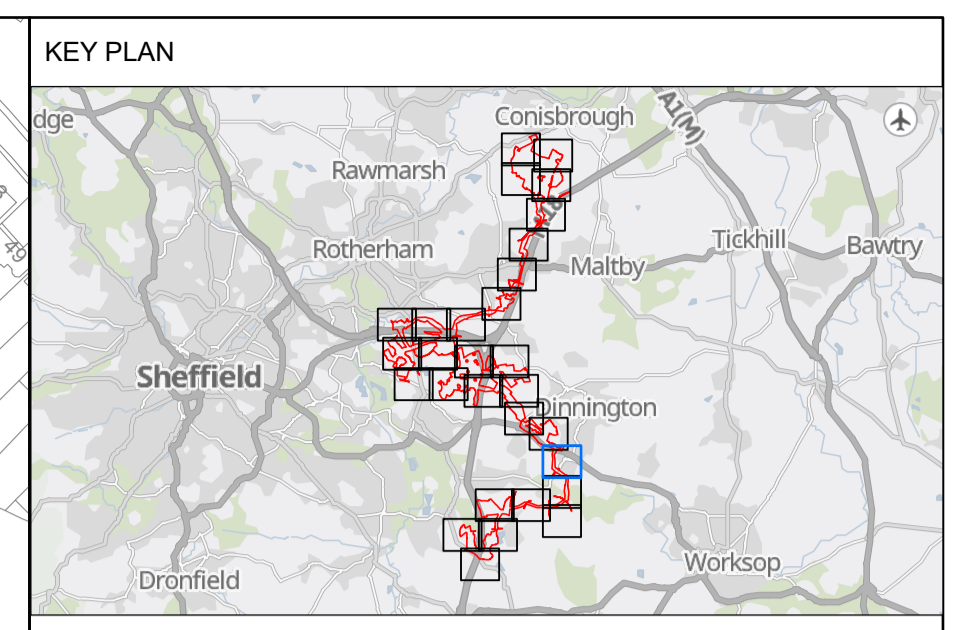
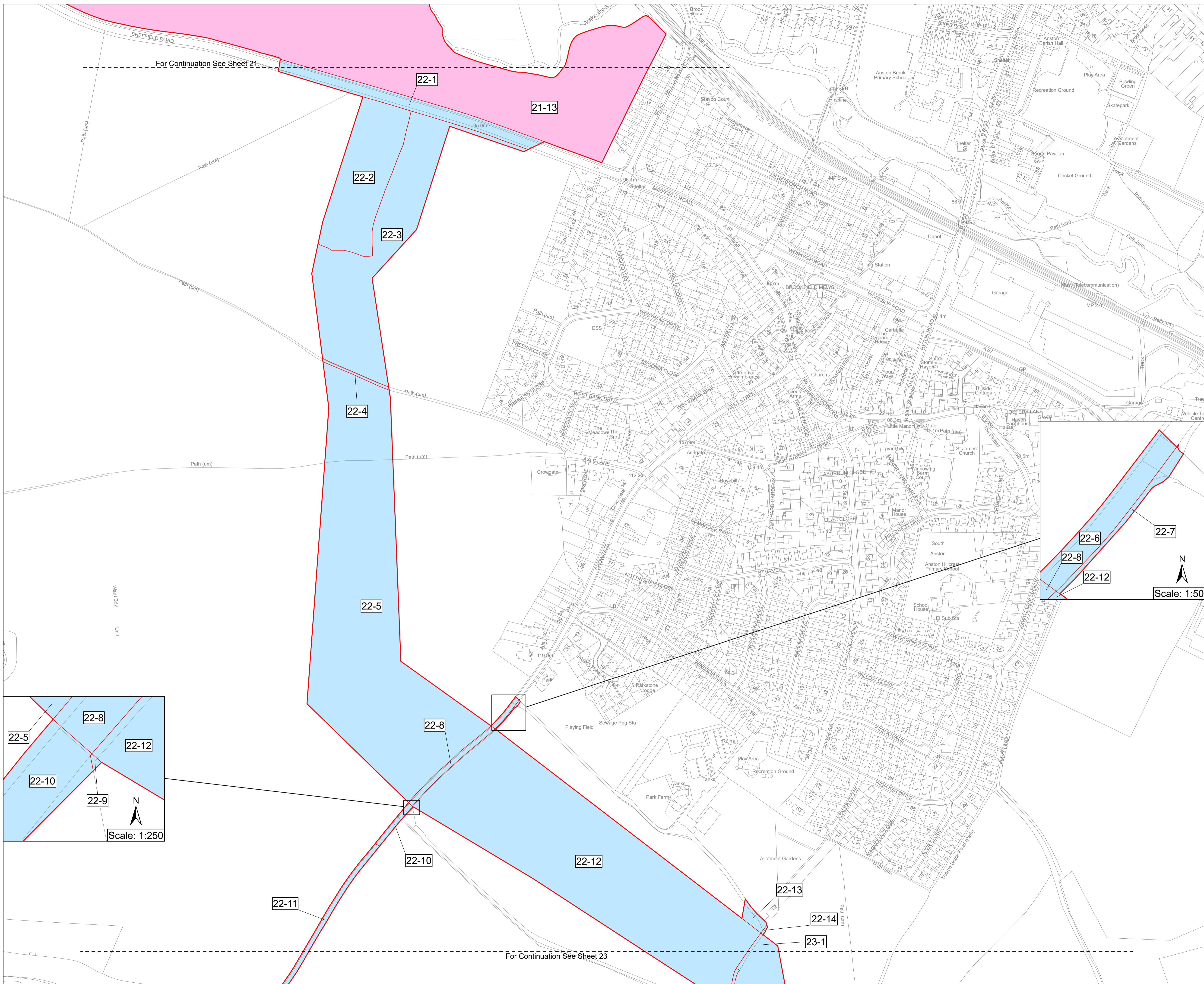
**SHEET 21 OF 29**

Status	DCO APPLICATION	Revision	01
Scale	1:2,500 @ A1	Date	03/06/2026
Spatial Reference System	British National Grid		



Drawn By	Checked By	Approved By
JNS	LOB	JD
Drawing reference	ARD_WSF_LP	

This document is not to be used in whole or in part other than for the intended purpose and project for which it was prepared and provided.



**Notes**

- All dimensions, chainages, levels and co-ordinates are in metres unless stated otherwise.
- This drawing is to be read in conjunction with all other relevant documentation.
- These Land Plans should be read in conjunction with other plans and documents in this application for development consent, in particular the Book of Reference [EN0110020/APP/4.3], Statement of Reasons [EN0110020/APP/4.1] and the draft Development Consent Order [EN0110020/APP/3.1].

Regulation 5(2)(i) - Infrastructure Planning (Applications: Prescribed Forms and Procedure) Regulations 2009

**KEY**

- Order Limits
- Land to be acquired permanently
- Land to be used temporarily and rights to be acquired permanently
- Land outside the Order Limits

© Crown copyright and database rights 2026 Ordnance Survey 0000848182. You are permitted to use this data solely to enable you to respond to, or interact with, the organisation that provided you with the data. You are not permitted to copy, sub-licence, distribute or sell any of this data to third parties in any form.

© Crown copyright material is reproduced with the permission of Land Registry under delegated authority from the Controller of HMSO. This material may not be copied, distributed, sold or published without the formal permission of Land Registry. Only an official copy of a title plan or register obtained from the Land Registry may be used for legal or other official purposes.

GB Background: Contains OS data © Crown Copyright and database right 2026. Contains data from OS Zoomstack

01	03/06/2026	DCO SUBMISSION
Revision	Date	Description of revision

Client

Designer

Project  
**WHITESTONE SOLAR FARM**

Drawing Title  
**LAND PLAN IN ACCORDANCE WITH REGULATION 5(2)(i) OF THE INFRASTRUCTURE PLANNING (APPLICATIONS: PRESCRIBED FORMS AND PROCEDURE) REGULATIONS 2009**

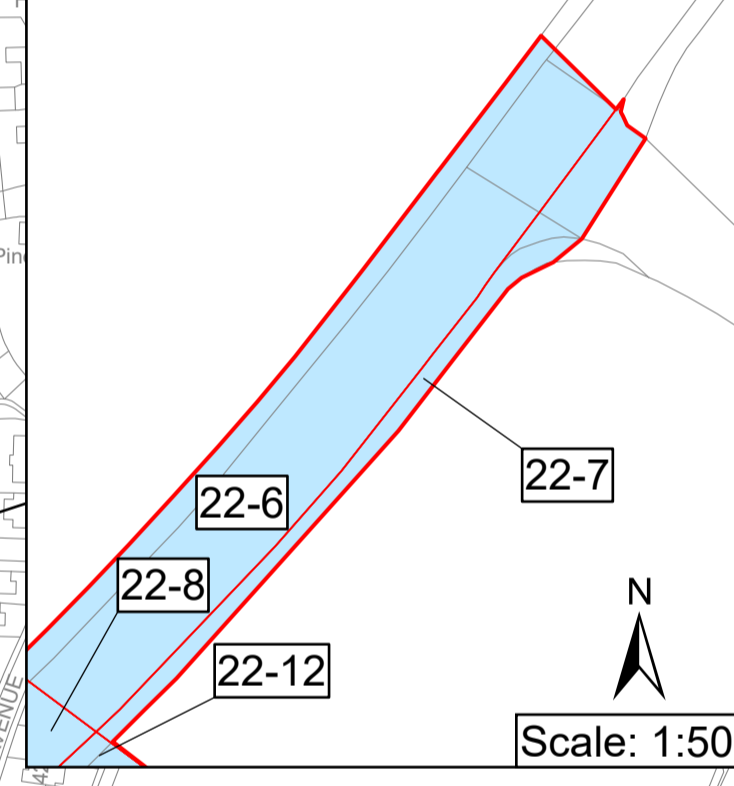
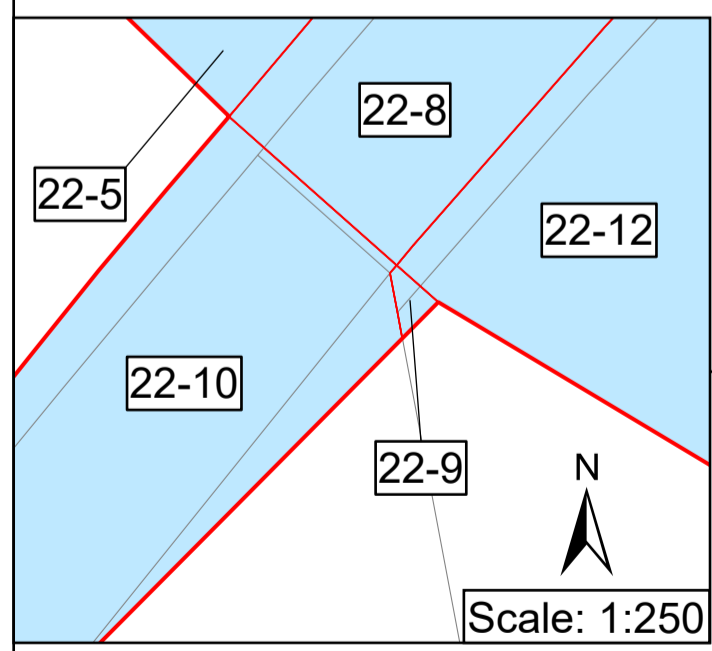
SHEET 22 OF 29

Status	DCO APPLICATION	Revision	01
Scale	1:2,500 @ A1	Date	03/06/2026
Spatial Reference System	British National Grid		

Drawn By	Checked By	Approved By
JNS	LOB	JD

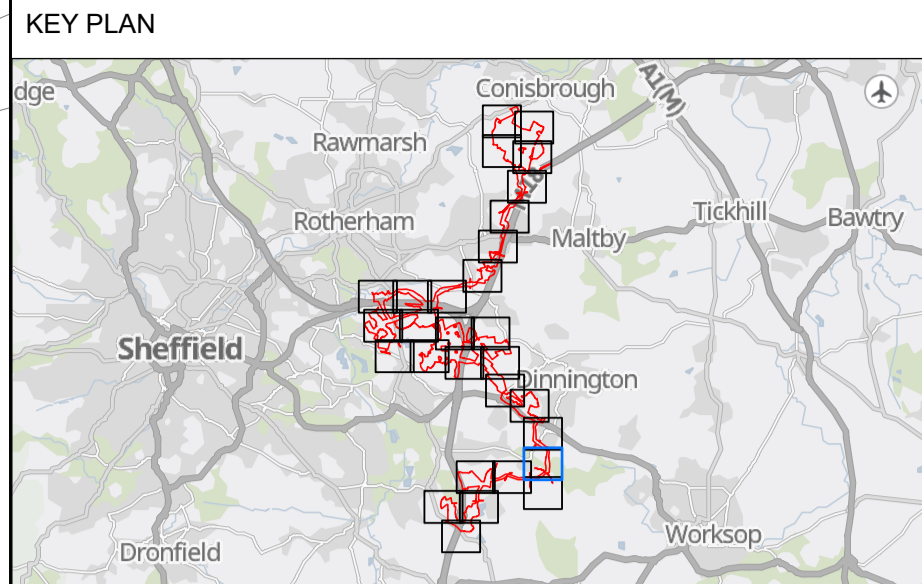
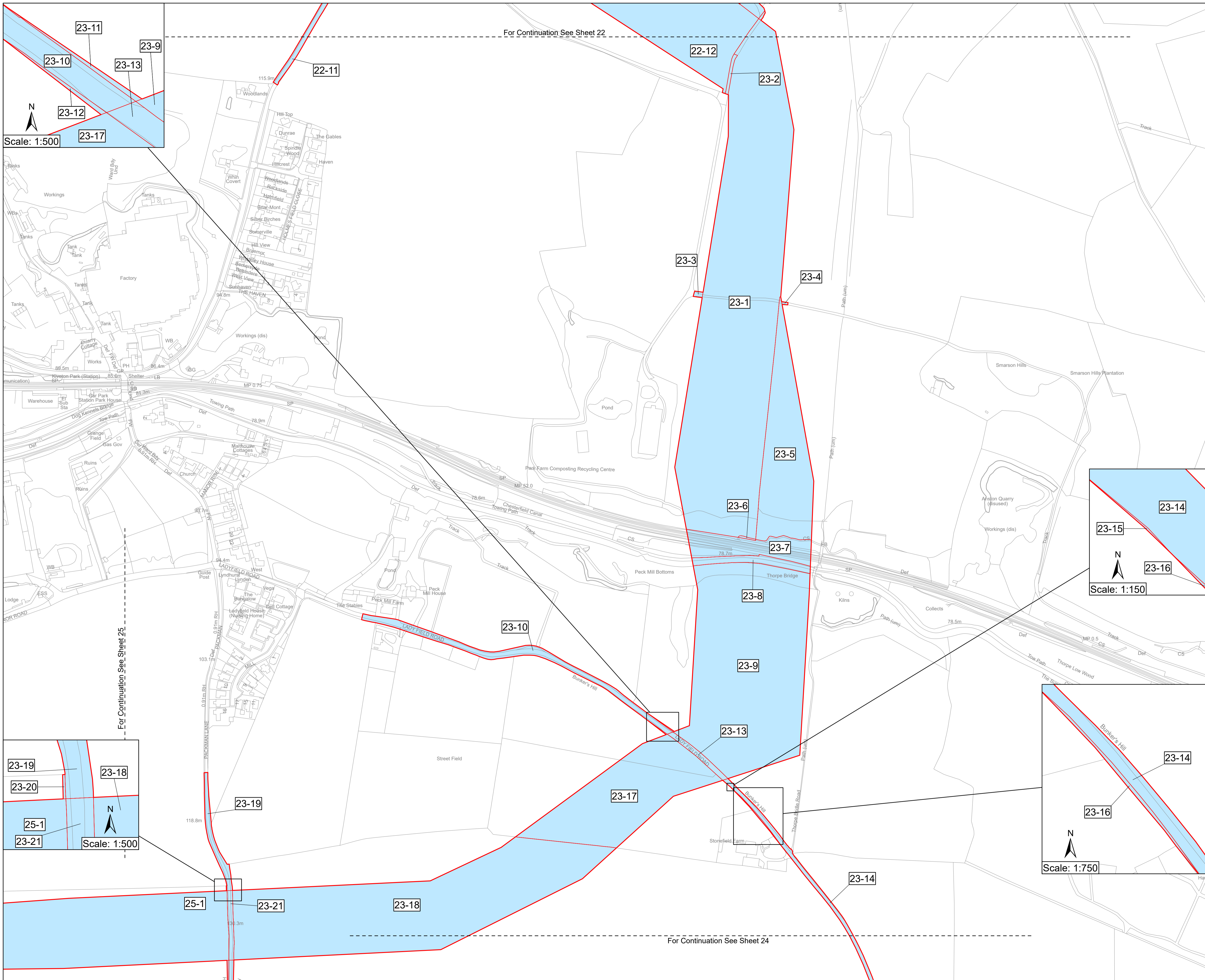
Drawing reference  
**ARD\_WSF\_LP**

This document is not to be used in whole or in part other than for the intended purpose and project for which it was prepared and provided.



For Continuation See Sheet 21

For Continuation See Sheet 23



**Notes**

- All dimensions, chainages, levels and co-ordinates are in metres unless stated otherwise.
- This drawing is to be read in conjunction with all other relevant documentation.
- These Land Plans should be read in conjunction with other plans and documents in this application for development consent, in particular the Book of Reference [EN0110020/APP/4.3], Statement of Reasons [EN0110020/APP/4.1] and the draft Development Consent Order [EN0110020/APP/3.1].

Regulation 5(2)(i) - Infrastructure Planning (Applications: Prescribed Forms and Procedure) Regulations 2009

- KEY**
- Order Limits
  - Land to be acquired permanently
  - Land to be used temporarily and rights to be acquired permanently
  - Land outside the Order Limits

© Crown copyright and database rights 2026 Ordnance Survey 0000848182. You are permitted to use this data solely to enable you to respond to, or interact with, the organisation that provided you with the data. You are not permitted to copy, sub-licence, distribute or sell any of this data to third parties in any form.

© Crown copyright material is reproduced with the permission of Land Registry under delegated authority from the Controller of HMSO. This material may not be copied, distributed, sold or published without the formal permission of Land Registry. Only an official copy of a title plan or register obtained from the Land Registry may be used for legal or other official purposes.

GB Background: Contains OS data © Crown Copyright and database right 2026. Contains data from OS Zoomstack

01	03/06/2026	DCO SUBMISSION
Revision	Date	Description of revision

Client



Whitestone solar farm

Designer



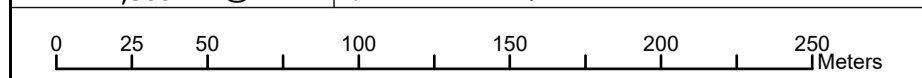
Arden

Project: WHITESTONE SOLAR FARM

Drawing Title: LAND PLAN IN ACCORDANCE WITH REGULATION 5(2)(i) OF THE INFRASTRUCTURE PLANNING (APPLICATIONS: PRESCRIBED FORMS AND PROCEDURE) REGULATIONS 2009

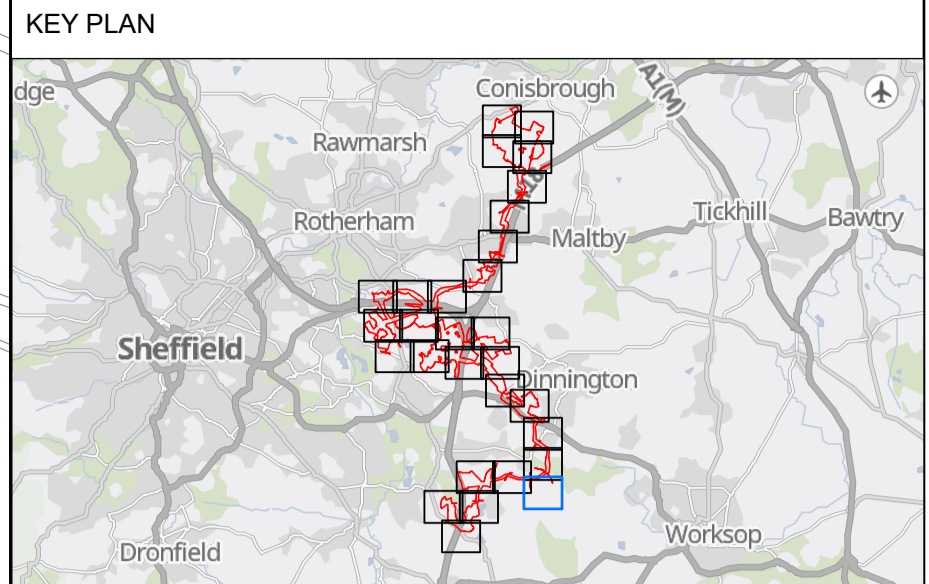
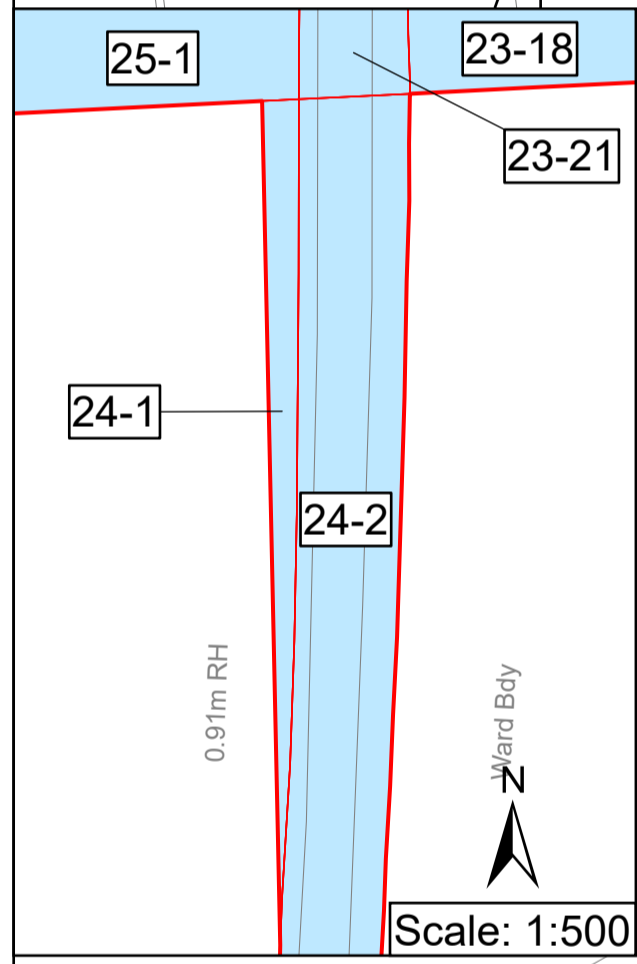
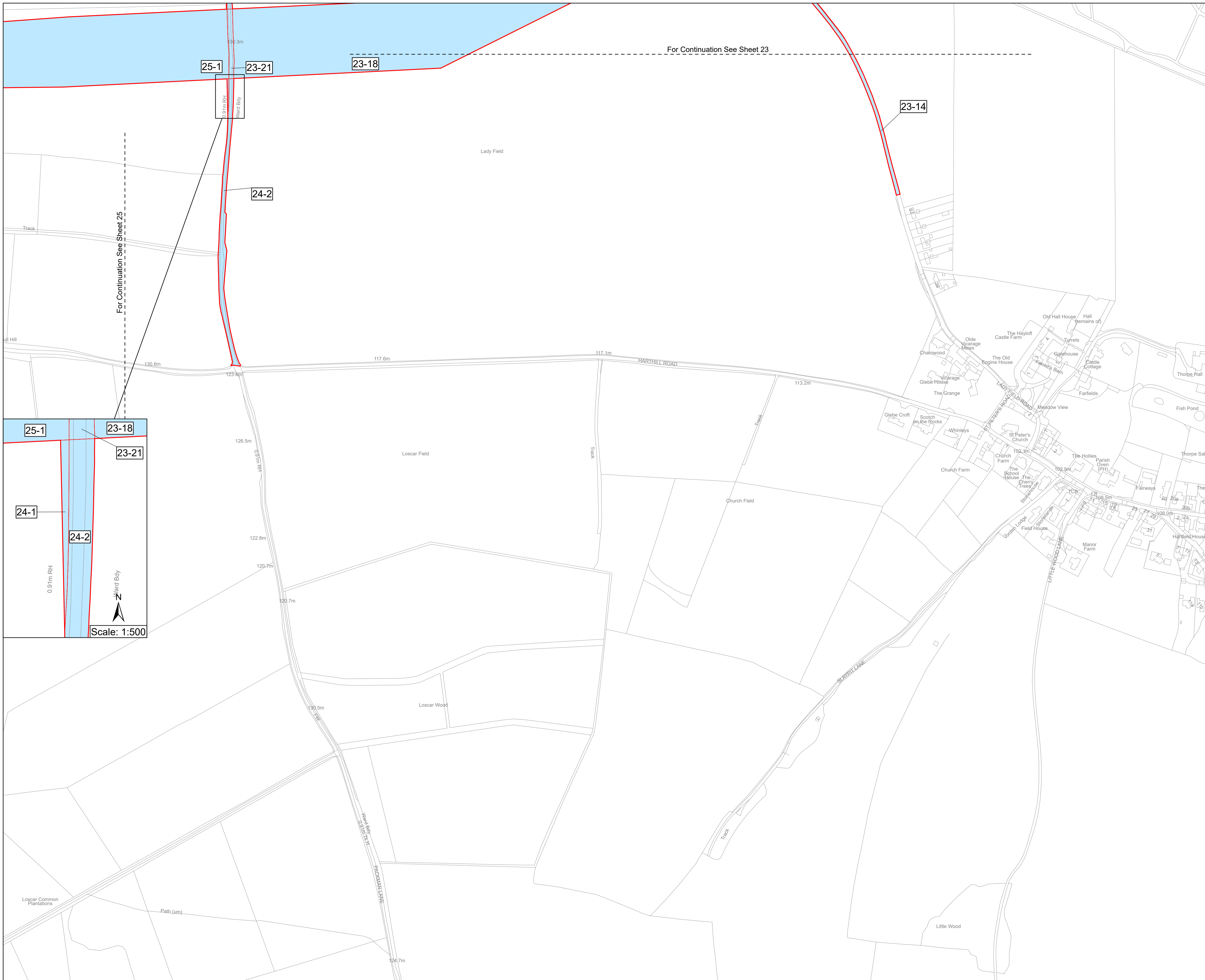
SHEET 23 OF 29

Status: DCO APPLICATION	Revision: 01
Scale 1:2,500 @ A1	Date: 03/06/2026
Spatial Reference System: British National Grid	



Drawn By: JNS	Checked By: LOB	Approved By: JD
Drawing reference: ARD_WSF_LP		

This document is not to be used in whole or in part other than for the intended purpose and project for which it was prepared and provided.



**Notes**

1. All dimensions, chainages, levels and co-ordinates are in metres unless stated otherwise.
2. This drawing is to be read in conjunction with all other relevant documentation.
3. These Land Plans should be read in conjunction with other plans and documents in this application for development consent, in particular the Book of Reference [EN0110020/APP/4.3], Statement of Reasons [EN0110020/APP/4.1] and the draft Development Consent Order [EN0110020/APP/3.1].

Regulation 5(2)(i) - Infrastructure Planning (Applications: Prescribed Forms and Procedure) Regulations 2009

- KEY**
- Order Limits
  - Land to be acquired permanently
  - Land to be used temporarily and rights to be acquired permanently
  - Land outside the Order Limits

© Crown copyright and database rights 2026 Ordnance Survey 0000848182. You are permitted to use this data solely to enable you to respond to, or interact with, the organisation that provided you with the data. You are not permitted to copy, sub-licence, distribute or sell any of this data to third parties in any form.

© Crown copyright material is reproduced with the permission of Land Registry under delegated authority from the Controller of HMSO. This material may not be copied distributed, sold or published without the formal permission of Land Registry. Only an official copy of a title plan or register obtained from the Land Registry may be used for legal or other official purposes.

GB Background. Contains OS data © Crown Copyright and database right 2026. Contains data from OS Zoomstack


01	03/06/2026	DCO SUBMISSION
Revision	Date	Description of revision

Client



Designer




Project  
**WHITESTONE SOLAR FARM**

Drawing Title  
**LAND PLAN IN ACCORDANCE WITH REGULATION 5(2)(i) OF THE INFRASTRUCTURE PLANNING (APPLICATIONS: PRESCRIBED FORMS AND PROCEDURE) REGULATIONS 2009**

**SHEET 24 OF 29**

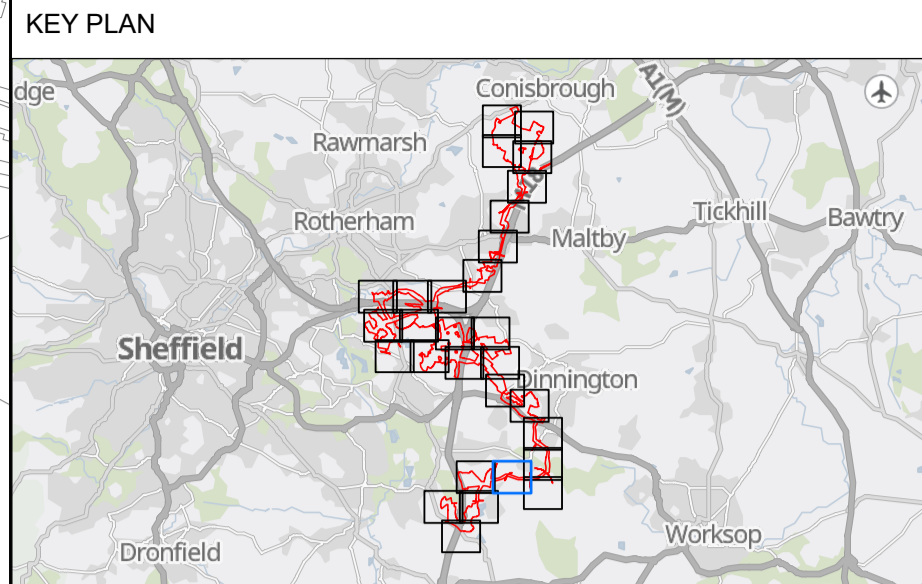
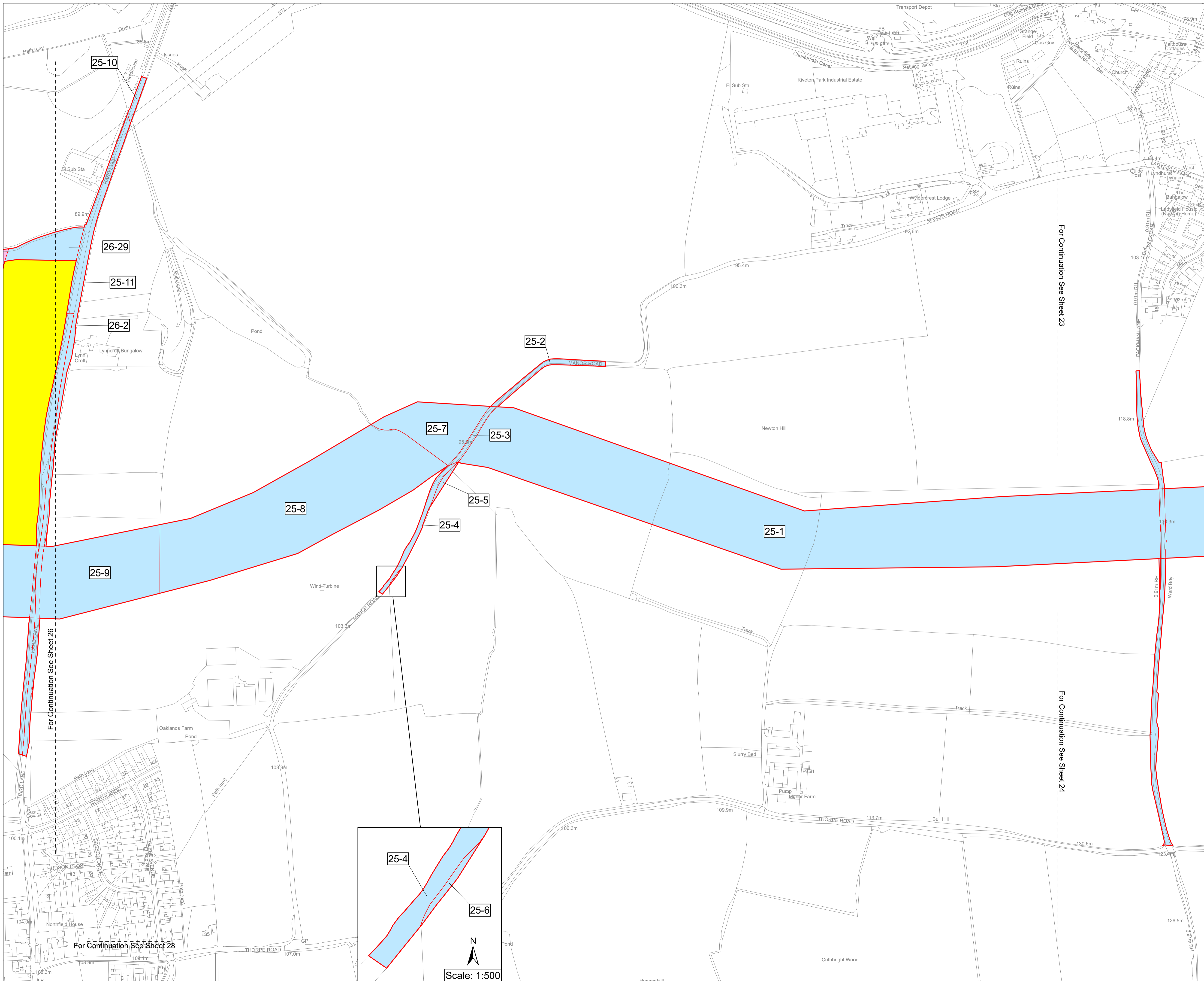
Status <b>DCO APPLICATION</b>	Revision <b>01</b>
Scale 1:2,500 @ A1	Date 03/06/2026
Spatial Reference System <b>British National Grid</b>	



Drawn By <b>JNS</b>	Checked By <b>LOB</b>	Approved By <b>JD</b>
------------------------	--------------------------	--------------------------

Drawing reference  
**ARD\_WSF\_LP**

This document is not to be used in whole or in part other than for the intended purpose and project for which it was prepared and provided.



- Notes**
1. All dimensions, chainages, levels and co-ordinates are in metres unless stated otherwise.
  2. This drawing is to be read in conjunction with all other relevant documentation.
  3. These Land Plans should be read in conjunction with other plans and documents in this application for development consent, in particular the Book of Reference [EN0110020/APP/4.3], Statement of Reasons [EN0110020/APP/4.1] and the draft Development Consent Order [EN0110020/APP/3.1].

Regulation 5(2)(i) - Infrastructure Planning (Applications: Prescribed Forms and Procedure) Regulations 2009

- KEY**
- Order Limits
  - Land to be acquired permanently
  - Land to be used temporarily and rights to be acquired permanently
  - Land outside the Order Limits

© Crown copyright and database rights 2026 Ordnance Survey 0000848182. You are permitted to use this data solely to enable you to respond to, or interact with, the organisation that provided you with the data. You are not permitted to copy, sub-licence, distribute or sell any of this data to third parties in any form.

© Crown copyright material is reproduced with the permission of Land Registry under delegated authority from the Controller of HMSO. This material may not be copied distributed, sold or published without the formal permission of Land Registry. Only an official copy of a title plan or register obtained from the Land Registry may be used for legal or other official purposes.

GB Background: Contains OS data © Crown Copyright and database right 2026. Contains data from OS Zoomstack

Revision	Date	Description of revision
01	03/06/2026	DCO SUBMISSION

Client



Designer



Project  
**WHITESTONE SOLAR FARM**

Drawing Title  
**LAND PLAN IN ACCORDANCE WITH REGULATION 5(2)(i) OF THE INFRASTRUCTURE PLANNING (APPLICATIONS: PRESCRIBED FORMS AND PROCEDURE) REGULATIONS 2009**

**SHEET 25 OF 29**

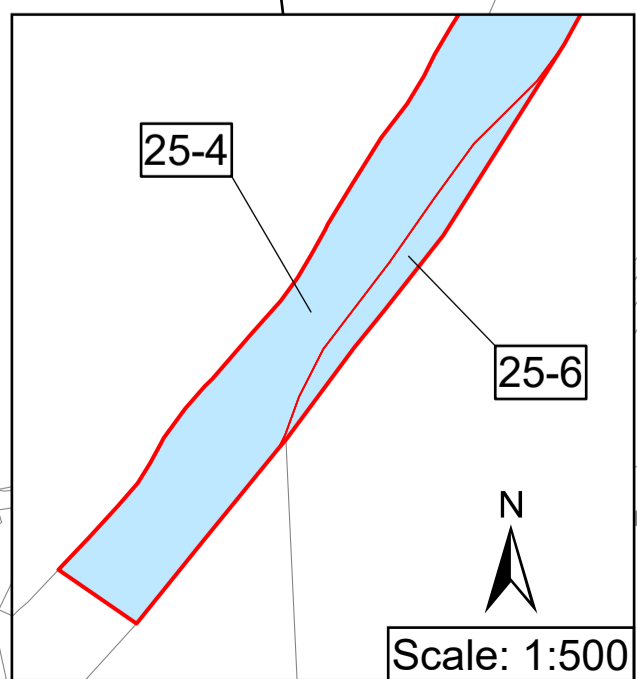
Status	DCO APPLICATION	Revision	01
Date	03/06/2026	Date	03/06/2026

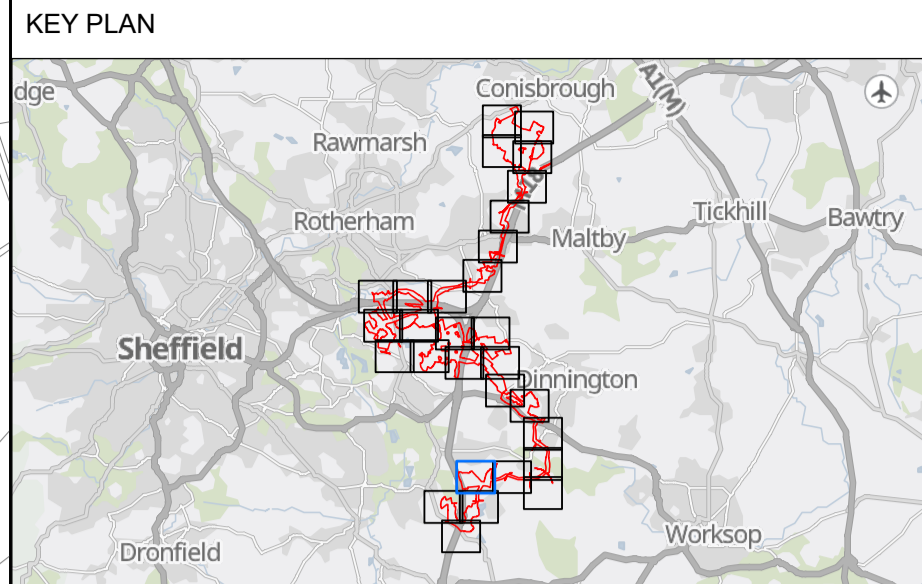
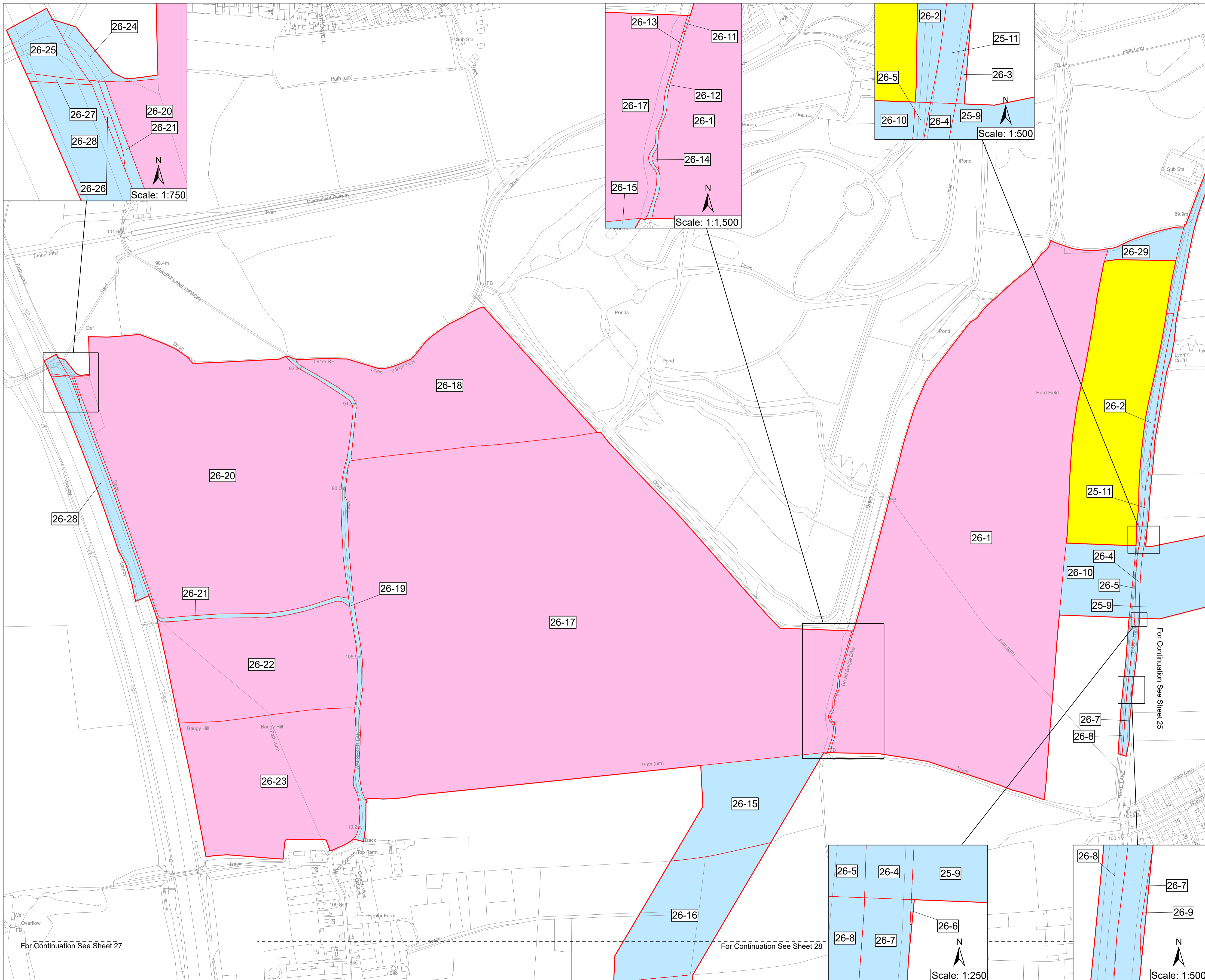
Scale	1:2,500 @ A1	Spatial Reference System	British National Grid
-------	--------------	--------------------------	-----------------------

Drawn By	Checked By	Approved By
JNS	LOB	JD

Drawing reference  
**ARD\_WSF\_LP**

This document is not to be used in whole or in part other than for the intended purpose and project for which it was prepared and provided.





**Notes**

- All dimensions, chainages, levels and co-ordinates are in metres unless stated otherwise.
- This drawing is to be read in conjunction with all other relevant documentation.
- These Land Plans should be read in conjunction with other plans and documents in this application for development consent, in particular the Book of Reference [EN0110020/APP/4.3], Statement of Reasons [EN0110020/APP/4.1] and the draft Development Consent Order [EN0110020/APP/3.1].

Regulation 5(2)(i) - Infrastructure Planning (Applications: Prescribed Forms and Procedure) Regulations 2009

**KEY**

- Order Limits
- Land to be acquired permanently
- Land to be used temporarily and rights to be acquired permanently
- Land outside the Order Limits

© Crown copyright and database rights 2026 Ordnance Survey 0000848182. You are permitted to use this data solely to enable you to respond to, or interact with, the organisation that provided you with the data. You are not permitted to copy, sub-licence, distribute or sell any of this data to third parties in any form.

© Crown copyright material is reproduced with the permission of Land Registry under delegated authority from the Controller of HMSO. This material may not be copied distributed, sold or published without the formal permission of Land Registry. Only an official copy of a title plan or register obtained from the Land Registry may be used for legal or other official purposes.

GB Background: Contains OS data © Crown Copyright and database right 2026. Contains data from OS Zoomstack

01	03/06/2026	DCO SUBMISSION
Revision	Date	Description of revision



Project: **WHITESTONE SOLAR FARM**

Drawing Title: **LAND PLAN IN ACCORDANCE WITH REGULATION 5(2)(i) OF THE INFRASTRUCTURE PLANNING (APPLICATIONS: PRESCRIBED FORMS AND PROCEDURE) REGULATIONS 2009**

SHEET 26 OF 29

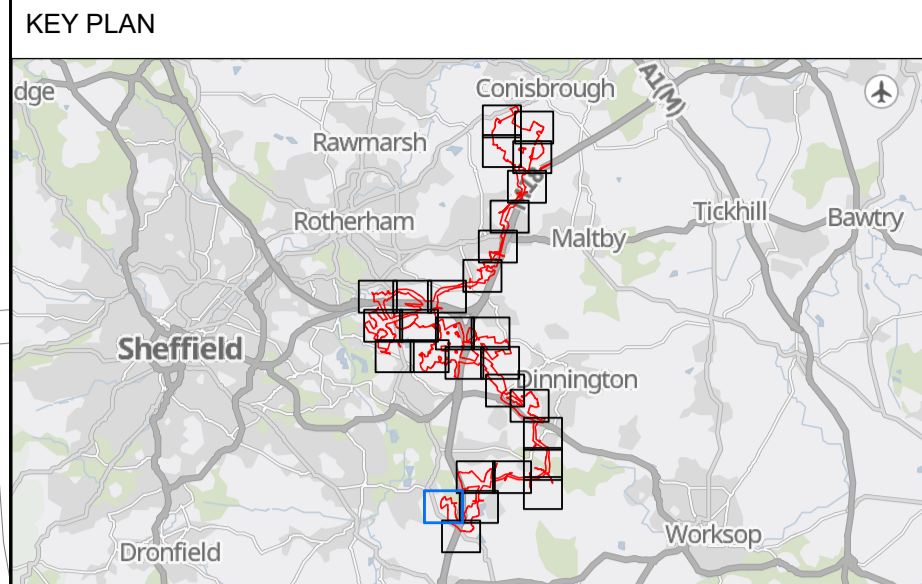
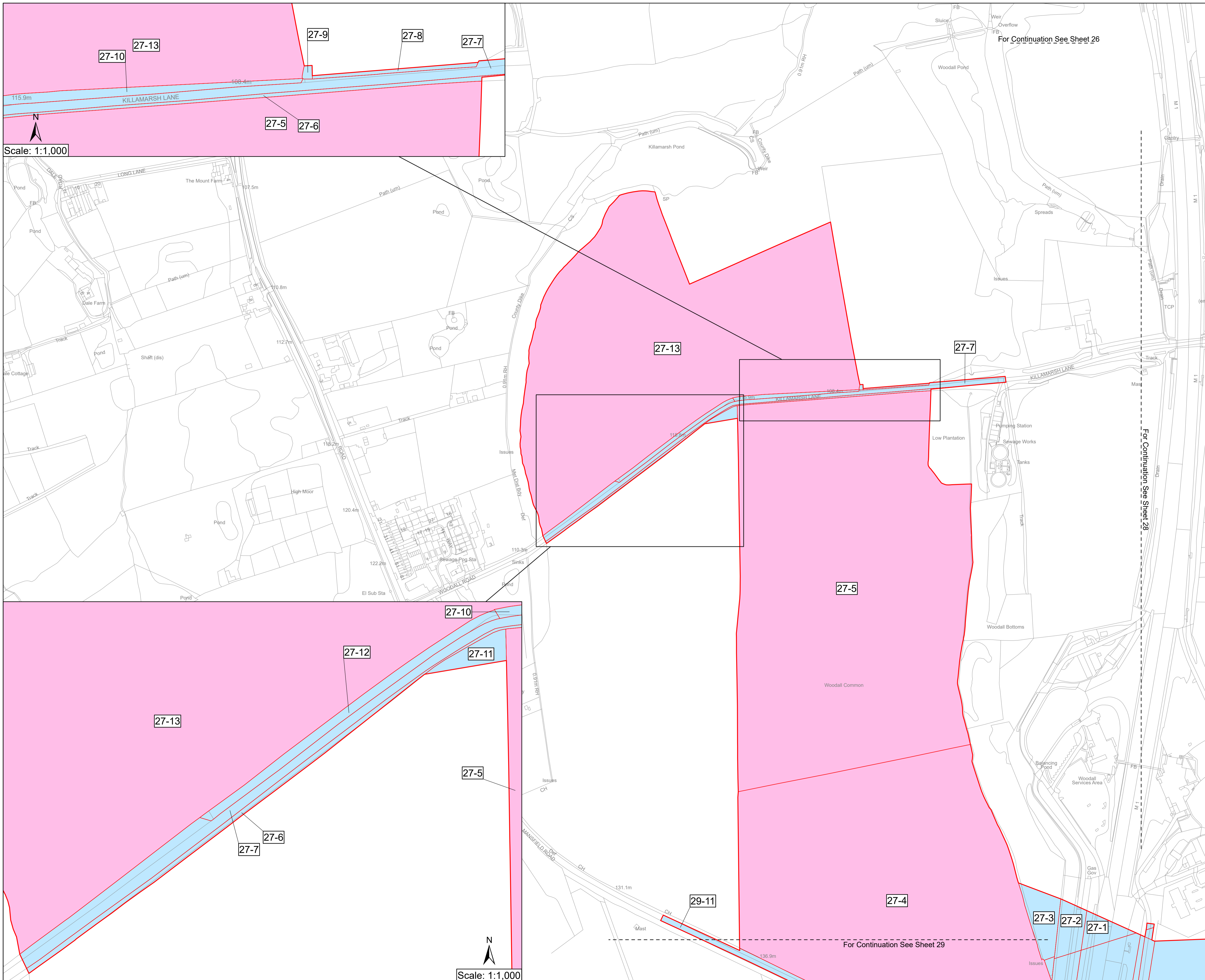
Status: <b>DCO APPLICATION</b>	Revision: <b>01</b>
Date: <b>03/06/2026</b>	
Scale: <b>1:2,500 @ A1</b>	Spatial Reference System: <b>British National Grid</b>
Drawn By: <b>JNS</b>	Checked By: <b>LOB</b>
Approved By: <b>JD</b>	
Drawing reference: <b>ARD_WSF_LP</b>	

This document is not to be used in whole or in part other than for the intended purpose and project for which it was prepared and provided.

For Continuation See Sheet 27

For Continuation See Sheet 28

For Continuation See Sheet 25



- Notes**
1. All dimensions, chainages, levels and co-ordinates are in metres unless stated otherwise.
  2. This drawing is to be read in conjunction with all other relevant documentation.
  3. These Land Plans should be read in conjunction with other plans and documents in this application for development consent, in particular the Book of Reference [EN0110020/APP/4.3], Statement of Reasons [EN0110020/APP/4.1] and the draft Development Consent Order [EN0110020/APP/3.1].

Regulation 5(2)(i) - Infrastructure Planning (Applications: Prescribed Forms and Procedure) Regulations 2009

- KEY**
- Order Limits
  - Land to be acquired permanently
  - Land to be used temporarily and rights to be acquired permanently
  - Land outside the Order Limits

© Crown copyright and database rights 2026 Ordnance Survey 0000848182. You are permitted to use this data solely to enable you to respond to, or interact with, the organisation that provided you with the data. You are not permitted to copy, sub-licence, distribute or sell any of this data to third parties in any form.

© Crown copyright material is reproduced with the permission of Land Registry under delegated authority from the Controller of HMSO. This material may not be copied, distributed, sold or published without the formal permission of Land Registry. Only an official copy of a title plan or register obtained from the Land Registry may be used for legal or other official purposes.

GB Background: Contains OS data © Crown Copyright and database right 2026. Contains data from OS Zoomstack

Revision	Date	Description of revision
01	03/06/2026	DCO SUBMISSION

Client

Whitestone solar farm

Designer

Arden

Project  
**WHITESTONE SOLAR FARM**

Drawing Title  
**LAND PLAN IN ACCORDANCE WITH REGULATION 5(2)(i) OF THE INFRASTRUCTURE PLANNING (APPLICATIONS: PRESCRIBED FORMS AND PROCEDURE) REGULATIONS 2009**

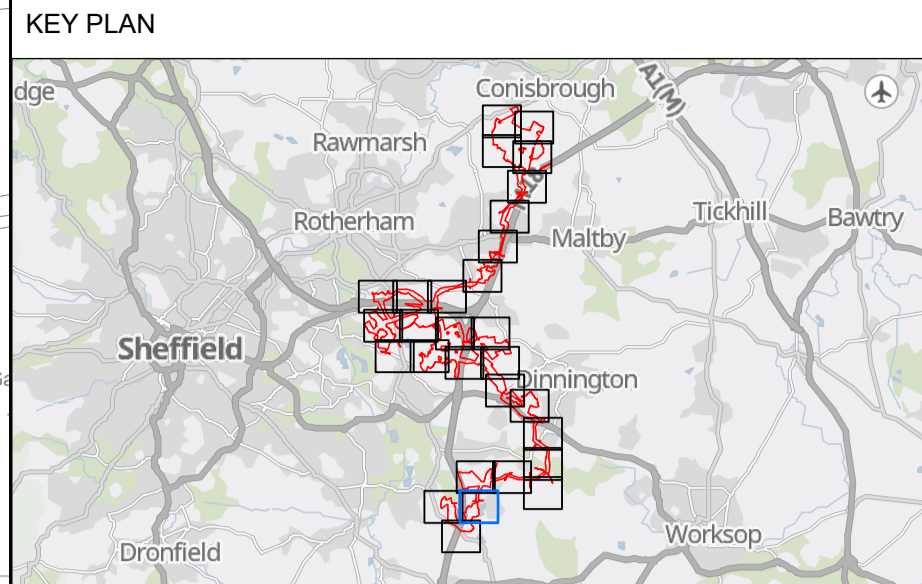
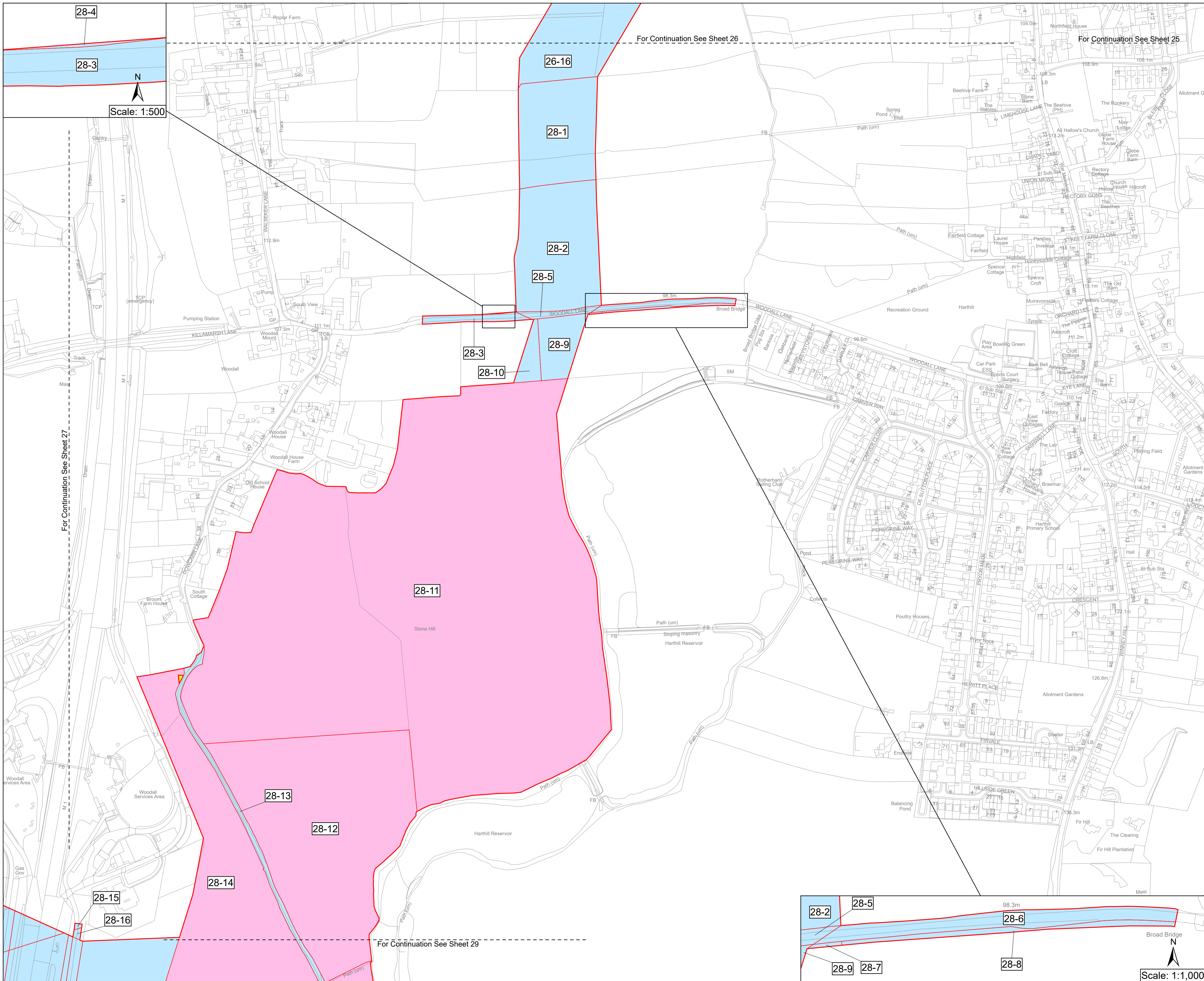
**SHEET 27 OF 29**

Status	DCO APPLICATION	Revision	01
Scale	1:2,500 @ A1	Date	03/06/2026
Spatial Reference System	British National Grid		

Drawn By	JNS	Checked By	LOB	Approved By	JD
----------	-----	------------	-----	-------------	----

Drawing reference  
**ARD\_WSF\_LP**

This document is not to be used in whole or in part other than for the intended purpose and project for which it was prepared and provided.



- Notes**
1. All dimensions, chainages, levels and co-ordinates are in metres unless stated otherwise.
  2. This drawing is to be read in conjunction with all other relevant documentation.
  3. These Land Plans should be read in conjunction with other plans and documents in this application for development consent, in particular the Book of Reference [EN0110020/APP/4.3], Statement of Reasons [EN0110020/APP/4.1] and the draft Development Consent Order [EN0110020/APP/3.1].

Regulation 5(2)(i) - Infrastructure Planning (Applications: Prescribed Forms and Procedure) Regulations 2009


- KEY**
- Order Limits
  - Land to be acquired permanently
  - Land to be used temporarily and rights to be acquired permanently
  - Land outside the Order Limits

© Crown copyright and database rights 2026 Ordnance Survey 0000848182. You are permitted to use this data solely to enable you to respond to, or interact with, the organisation that provided you with the data. You are not permitted to copy, sub-licence, distribute or sell any of this data to third parties in any form.

© Crown copyright material is reproduced with the permission of Land Registry under delegated authority from the Controller of HMSO. This material may not be copied, distributed, sold or published without the formal permission of Land Registry. Only an official copy of a title plan or register obtained from the Land Registry may be used for legal or other official purposes.

GB Background: Contains OS data © Crown Copyright and database right 2026. Contains data from OS Zoomstack

01	03/06/2026	DCO SUBMISSION
Revision	Date	Description of revision

Client	
--------	---




Project: **WHITESTONE SOLAR FARM**

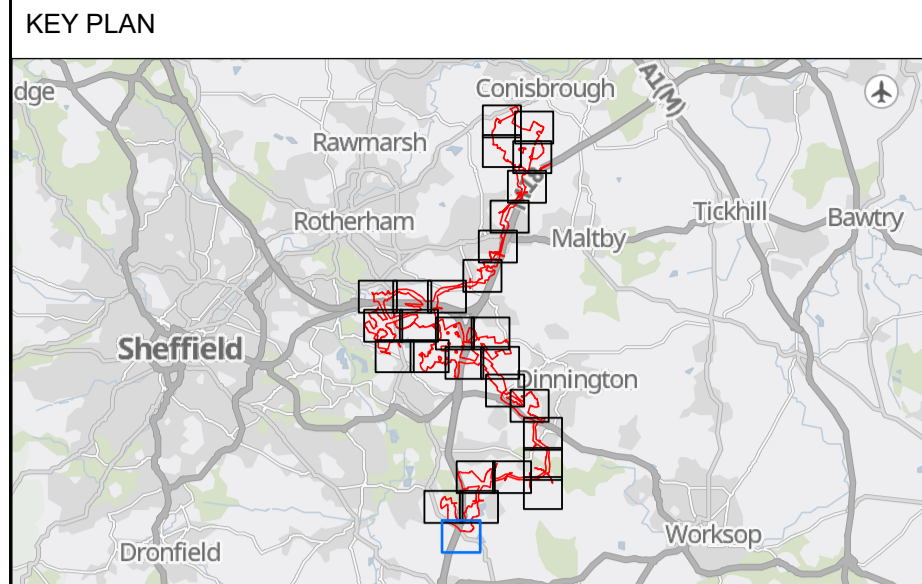
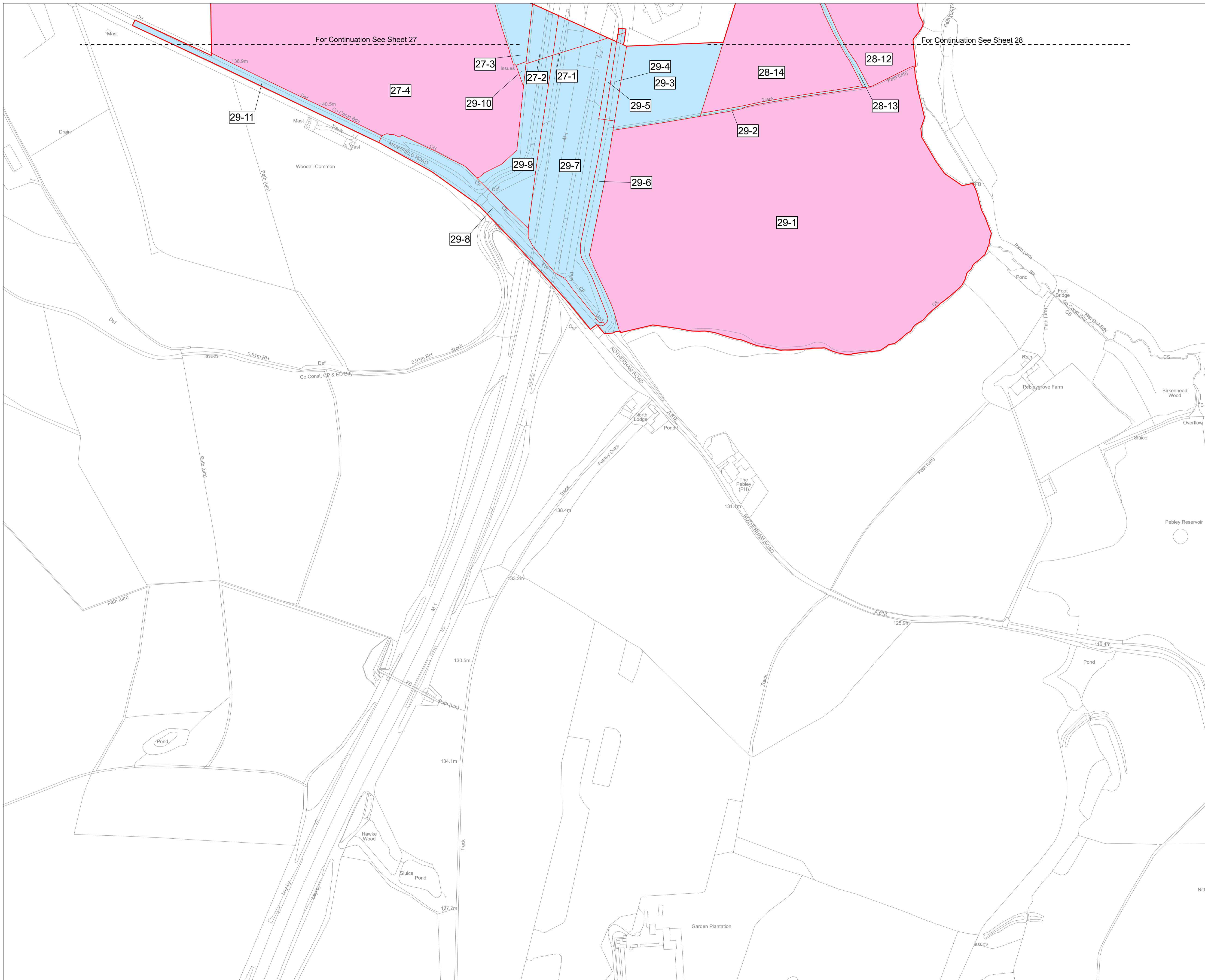
Drawing Title: **LAND PLAN IN ACCORDANCE WITH REGULATION 5(2)(i) OF THE INFRASTRUCTURE PLANNING (APPLICATIONS: PRESCRIBED FORMS AND PROCEDURE) REGULATIONS 2009**

SHEET 28 OF 29

Status: DCO APPLICATION	Revision: 01
Scale 1:2,500 @ A1	Date 03/06/2026
Spatial Reference System: British National Grid	

Drawn By: JNS	Checked By: LOB	Approved By: JD
Drawing reference: ARD_WSF_LP		

This document is not to be used in whole or in part other than for the intended purpose and project for which it was prepared and provided.



- Notes**
1. All dimensions, chainages, levels and co-ordinates are in metres unless stated otherwise.
  2. This drawing is to be read in conjunction with all other relevant documentation.
  3. These Land Plans should be read in conjunction with other plans and documents in this application for development consent, in particular the Book of Reference [EN0110020/APP/4.3], Statement of Reasons [EN0110020/APP/4.1] and the draft Development Consent Order [EN0110020/APP/3.1].

Regulation 5(2)(i) - Infrastructure Planning (Applications: Prescribed Forms and Procedure) Regulations 2009

- KEY**
- Order Limits
  - Land to be acquired permanently
  - Land to be used temporarily and rights to be acquired permanently
  - Land outside the Order Limits

© Crown copyright and database rights 2026 Ordnance Survey 0000848182. You are permitted to use this data solely to enable you to respond to, or interact with, the organisation that provided you with the data. You are not permitted to copy, sub-licence, distribute or sell any of this data to third parties in any form.

© Crown copyright material is reproduced with the permission of Land Registry under delegated authority from the Controller of HMSO. This material may not be copied distributed, sold or published without the formal permission of Land Registry. Only an official copy of a title plan or register obtained from the Land Registry may be used for legal or other official purposes.

GB Background: Contains OS data © Crown Copyright and database right 2026. Contains data from OS Zoomstack


01	03/06/2026	DCO SUBMISSION
Revision	Date	Description of revision

Client



Designer



Project  
**WHITESTONE SOLAR FARM**

Drawing Title  
**LAND PLAN IN ACCORDANCE WITH REGULATION 5(2)(i) OF THE INFRASTRUCTURE PLANNING (APPLICATIONS: PRESCRIBED FORMS AND PROCEDURE) REGULATIONS 2009**

**SHEET 29 OF 29**

Status	DCO APPLICATION	Revision	01
Date	03/06/2026	Date	03/06/2026

Scale	1:2,500 @ A1	Spatial Reference System	British National Grid
-------	--------------	--------------------------	-----------------------

Drawn By	Checked By	Approved By
JNS	LOB	JD

Drawing reference  
**ARD\_WSF\_LP**

This document is not to be used in whole or in part other than for the intended purpose and project for which it was prepared and provided.



**WHITESTONE**  
solar farm

## Contact

Whitestone Net Zero Ltd

[info@whitestonesolarfarm.co.uk](mailto:info@whitestonesolarfarm.co.uk)

0800 688 9936